

## ANNEX 3 IDF CURVES FOR 5 MINUTES TO 72 HOURS STORM DURATION

AX3.1	STATE OF JOHOR.....	AX3-1
	Figure AX3.1.1: Rainfall Station at Stor JPS Johor Baharu -1437116 .....	AX3-1
	Figure AX3.1.2: Rainfall Station at Pusat Kem. Pekan Nenas -1534002 .....	AX3-1
	Figure AX3.1.3: Rainfall Station at Johor Silica-1541139.....	AX3-2
	Figure AX3.1.4: Rainfall Station at Balai Polis Kg Seelong-1636001 .....	AX3-2
	Figure AX3.1.5: Rainfall Station at SM Bukit Besar -1737001.....	AX3-3
	Figure AX3.1.6: Rainfall Station at Setor JPS B Pahat-1829002 .....	AX3-3
	Figure AX3.1.7: Rainfall Station at Ladang Ulu Remis -1834124.....	AX3-4
	Figure AX3.1.8: Rainfall Station at Simpang Masai K. Sedili -1839196.....	AX3-4
	Figure AX3.1.9: Rainfall Station at Emp. Semberong-1931003 .....	AX3-5
	Figure AX3.1.10: Rainfall Station at Pintu Kaw. Tg. Agas-2025001 .....	AX3-5
	Figure AX3.1.11: Rainfall Station at JPS Kluang -2033001.....	AX3-6
	Figure AX3.1.12: Rainfall Station at Ladang Chan Wing -2231001 .....	AX3-6
	Figure AX3.1.13: Rainfall Station at Ladang Kekayaan -2232001.....	AX3-7
	Figure AX3.1.14: Rainfall Station at Ibu Bekalan Kahang-2235163.....	AX3-7
	Figure AX3.1.15: Rainfall Station at Jalan Kluang-Mersing-2237164.....	AX3-8
	Figure AX3.1.16: Rainfall Station at Ladang Labis-2330009.....	AX3-8
	Figure AX3.1.17: Rainfall Station at Rmh. Tapis Segamat-2528012 .....	AX3-9
	Figure AX3.1.18: Rainfall Station at Kg Peta Hulu Sg Endau-2534160.....	AX3-9
	Figure AX3.1.19: Rainfall Station at Setor JPS Endau-2636170 .....	AX3-10
AX3.2	STATE OF KEDAH .....	AX3-11
	Figure AX3.2.1: Rainfall Station at Bt.27 Jalan Baling-5507076.....	AX3-11
	Figure AX3.2.2: Rainfall Station at Kedah Peak- 5704055 .....	AX3-11
	Figure AX3.2.3: Rainfall Station at Klinik Jeniang-5806066 .....	AX3-12
	Figure AX3.2.4: Rainfall Station at Bt.61 Jalan Baling -5808001.....	AX3-12
	Figure AX3.2.5: Rainfall Station at Setor JPS Alor Setar-6103047 .....	AX3-13
	Figure AX3.2.6: Rainfall Station at Kompleks Rumah Muda-6108001.....	AX3-13
	Figure AX3.2.7: Rainfall Station at Kuala Nerang-6206035.....	AX3-14
	Figure AX3.2.8: Rainfall Station at Ampang Padu -6207032.....	AX3-14
	Figure AX3.2.9: Rainfall Station at Padang Sanai-6306031.....	AX3-15
AX3.3	STATE OF KELANTAN .....	AX3-16
	Figure AX3.3.1: Rainfall Station at Brook-4614001 .....	AX3-16
	Figure AX3.3.2: Rainfall Station at Gunung Gagau-4726001 .....	AX3-16
	Figure AX3.3.3: Rainfall Station at Gua Musang-4819027.....	AX3-17
	Figure AX3.3.4: Rainfall Station at Chabai-4915001 .....	AX3-17
	Figure AX3.3.5: Rainfall Station at Kg Aring-4923001.....	AX3-18
	Figure AX3.3.6: Rainfall Station at Balai Polis Bertam-5120025.....	AX3-18
	Figure AX3.3.7: Rainfall Station at Gob-5216001 .....	AX3-19
	Figure AX3.3.8: Rainfall Station at Dabong-5320038 .....	AX3-19

Figure AX3.3.9: Rainfall Station at Kg Lalok-5322044 .....	AX3-20
Figure AX3.3.10: Rainfall Station at JPS Kuala Krai-5522047 .....	AX3-20
Figure AX3.3.11: Rainfall Station at Kg Jeli, Tanah Merah-5718033 .....	AX3-21
Figure AX3.3.12: Rainfall Station at Kg Durian Daun Lawang-5719001.....	AX3-21
Figure AX3.3.13: Rainfall Station at JPS Machang-5722057 .....	AX3-22
Figure AX3.3.14: Rainfall Station at Sg Rasau Pasir Putih-5824079.....	AX3-22
Figure AX3.3.15: Rainfall Station at Rumah Kastam R Pjg-6019004.....	AX3-23
Figure AX3.3.16: Rainfall Station at Setor JPS Kota Bharu-6122064 .....	AX3-23
AX3.4 FEDERAL TERRITORY OF KUALA LUMPUR.....	AX3-24
Figure AX3.4.1: Rainfall Station at Puchong Drop, K Lumpur-3015001.....	AX3-24
Figure AX3.4.2: Rainfall Station at Ibu Pejabat JPS-3116003.....	AX3-24
Figure AX3.4.3: Rainfall Station at Ibu Pejabat JPS-3116004.....	AX3-25
Figure AX3.4.4: Rainfall Station at SK Taman Maluri -3116005.....	AX3-25
Figure AX3.4.5: Rainfall Station at Edinburgh Kg -3116006.....	AX3-26
Figure AX3.4.6: Rainfall Station at Sungai Tua-3216001 .....	AX3-26
Figure AX3.4.7: Rainfall Station at SK Jenis Keb. Kepong -3216004.....	AX3-27
Figure AX3.4.8: Rainfall Station at Ibu Bek. KM16, Gombak-3217001.....	AX3-27
Figure AX3.4.9: Rainfall Station at Emp. Genting Kelang-3217002 .....	AX3-28
Figure AX3.4.10: Rainfall Station at Ibu Bek. KM11, Gombak-3217003.....	AX3-28
Figure AX3.4.11: Rainfall Station at Kg. Kuala Seleh, H. Klg-3217004.....	AX3-29
Figure AX3.4.12: Rainfall Station at Kg. Kerdas, Gombak -3217005 .....	AX3-29
Figure AX3.4.13: Rainfall Station at Air Terjun Sg. Batu -3317001 .....	AX3-30
Figure AX3.4.14: Rainfall Station at Genting Sempah-3317004.....	AX3-30
AX3.5 STATE OF MELAKA .....	AX3-31
Figure AX3.5.1: Rainfall Station at Bukit Sebukor-2222001 .....	AX3-31
Figure AX3.5.2: Rainfall Station at Chin Chin Tepi Jalan-2224038 .....	AX3-31
Figure AX3.5.3: Rainfall Station at Ladang Lendu-2321006 .....	AX3-32
AX3.6 STATE OF NEGERI SEMBILAN.....	AX3-33
Figure AX3.6.1: Rainfall Station at Setor JPS Sikamat-2719001 .....	AX3-33
Figure AX3.6.2: Rainfall Station at Kg Sawah Lebar K Pilah-2722202 .....	AX3-33
Figure AX3.6.3: Rainfall Station at Sungai Kepis-2723002.....	AX3-34
Figure AX3.6.4: Rainfall Station at Ladang New Rompin-2725083 .....	AX3-34
Figure AX3.6.5: Rainfall Station at Petaling K Kelawang-2920012.....	AX3-35
AX3.7 STATE OF PAHANG.....	AX3-36
Figure AX3.7.1: Rainfall Station at Sg.Pukim - 2630001 .....	AX3-36
Figure AX3.7.2: Rainfall Station at Sungai Anak Endau -2634193.....	AX3-36
Figure AX3.7.3: Rainfall Station at Kg Gambir - 2828173.....	AX3-37
Figure AX3.7.4: Rainfall Station at Pos Iskandar- 3026156 .....	AX3-37
Figure AX3.7.5: Rainfall Station at Simpang Pelangai - 3121143.....	AX3-38
Figure AX3.7.6: Rainfall Station at Dispensari Nenasi - 3134165.....	AX3-38
Figure AX3.7.7: Rainfall Station at Kg Unchang - 3231163 .....	AX3-39
Figure AX3.7.8: Rainfall Station at JPS Temerloh - 3424081.....	AX3-39
Figure AX3.7.9: Rainfall Station at Rumah Pam Pahang Tua - 3533102.....	AX3-40
Figure AX3.7.10: Rainfall Station at Pintu Kaw. Pulau Kertam - 3628001 .....	AX3-40
Figure AX3.7.11: Rainfall Station at Setor JPS Raub - 3818054 .....	AX3-41

Figure AX3.7.12: Rainfall Station at Rmh Pam Paya Kangsar - 3924072 .....	AX3-41
Figure AX3.7.13: Rainfall Station at Sungai Lembing PCC Mill - 3930012.....	AX3-42
Figure AX3.7.14: Rainfall Station at Kg Sungai Yap - 4023001 .....	AX3-42
Figure AX3.7.15: Rainfall Station at Hulu Tekai Kwsn."B" - 4127001 .....	AX3-43
Figure AX3.7.16: Rainfall Station at Bukit Bentong - 4219001.....	AX3-43
Figure AX3.7.17: Rainfall Station at Kg Merting - 4223115.....	AX3-44
Figure AX3.7.18: Rainfall Station at Gunung Brinchang - 4513033.....	AX3-44
AX3.8 STATE OF PULAU PINANG.....	AX3-45
Figure AX3.8.1: Rainfall Station at Sg Simpang Ampat Tangki-5204048.....	AX3-45
Figure AX3.8.2: Rainfall Station at Air Besar Sg Png -5302001.....	AX3-45
Figure AX3.8.3: Rainfall Station at Kolam Tkgn Air Hitam -5302003.....	AX3-46
Figure AX3.8.4: Rainfall Station at Rmh Kebajikan P Pinang -5303001.....	AX3-46
Figure AX3.8.5: Rainfall Station at Komplek Prai-5303053 .....	AX3-47
Figure AX3.8.6: Rainfall Station at Klinik Bkt Bendera P Pinang-5402001 .....	AX3-47
Figure AX3.8.7: Rainfall Station at Kolam Bersih P Pinang-5402002.....	AX3-48
Figure AX3.8.8: Rainfall Station at Ibu Bekalan Sg Kulim -5404043 .....	AX3-48
Figure AX3.8.9: Rainfall Station at Lahar Ikan Mati K Batas -5504035.....	AX3-49
AX3.9 STATE OF PERAK.....	AX3-50
Figure AX3.9.1: Rainfall Station at JPS Teluk Intan - 4010001 .....	AX3-50
Figure AX3.9.2: Rainfall Station at JPS Setiawan - 4207048 .....	AX3-50
Figure AX3.9.3: Rainfall Station at Pejabat Daerah Kampar - 4311001.....	AX3-51
Figure AX3.9.4: Rainfall Station at Rumah Pam Kubang Haji - 4409091 .....	AX3-51
Figure AX3.9.5: Rainfall Station at Politeknik Ungku Umar - 4511111 .....	AX3-52
Figure AX3.9.6: Rainfall Station at Bukit Larut Taiping - 4807016 .....	AX3-52
Figure AX3.9.7: Rainfall Station at Rancangan Belia Perlop - 4811075.....	AX3-53
Figure AX3.9.8: Rainfall Station at Jln. Mtg. Buloh Bgn Serai - 5005003.....	AX3-53
Figure AX3.9.9: Rainfall Station at Kolam Air JKR Selama - 5207001.....	AX3-54
Figure AX3.9.10: Rainfall Station at Stesen Pem. Hutan Lawin - 5210069.....	AX3-54
Figure AX3.9.11: Rainfall Station at Kuala Kenderong - 5411066.....	AX3-55
Figure AX3.9.12: Rainfall Station at Dispensari Keroh - 5710061 .....	AX3-55
AX3.10 STATE OF PERLIS.....	AX3-56
Figure AX3.10.1: Rainfall Station at Padang Katong, Kangar - 6401002.....	AX3-56
AX3.11 STATE OF SELANGOR.....	AX3-57
Figure AX3.11.1: Rainfall Station at JPS Sungai Manggis - 2815001 .....	AX3-57
Figure AX3.11.2: Rainfall Station at Pusat Kwln. JPS T Gong - 2913001.....	AX3-57
Figure AX3.11.3: Rainfall Station at Setor JPS Kajang - 2917001 .....	AX3-58
Figure AX3.11.4: Rainfall Station at JPS Ampang - 3117070.....	AX3-58
Figure AX3.11.5: Rainfall Station at SK Sungai Lui - 3118102 .....	AX3-59
Figure AX3.11.6: Rainfall Station at Rumah Pam JPS P Setia - 3314001.....	AX3-59
Figure AX3.11.7: Rainfall Station at Setor JPS Tj. Karang - 3411017.....	AX3-60
Figure AX3.11.8: Rainfall Station at Kg Kalong Tengah - 3416002.....	AX3-60
Figure AX3.11.9: Rainfall Station at Loji Air Kuala Kubu Baru - 3516022.....	AX3-61
Figure AX3.11.10: Rainfall Station at Rmh Pam Bagan Terap - 3710006 .....	AX3-61
AX3.12 STATE OF TERENGGANU .....	AX3-62
Figure AX3.12.1: Rainfall Station at Hulu Jabor, Kemaman -3933001.....	AX3-62

Figure AX3.12.2: Rainfall Station at Kg, Ban Ho, Kemaman-4131001 .....	AX3-62
Figure AX3.12.3: Rainfall Station at JPS Kemaman -4234109 .....	AX3-63
Figure AX3.12.4: Rainfall Station at Jambatan Tebak, Kem.-4332001 .....	AX3-63
Figure AX3.12.5: Rainfall Station at Rmh Pam Paya Kempian -4529001 .....	AX3-64
Figure AX3.12.6: Rainfall Station at SK Pasir Raja -4529071 .....	AX3-64
Figure AX3.12.7: Rainfall Station at Almuktafibilah Shah-4631001 .....	AX3-65
Figure AX3.12.8: Rainfall Station at SM Sultan Omar, Dungun-4734079 .....	AX3-65
Figure AX3.12.9: Rainfall Station at SK Jerangau-4832077 .....	AX3-66
Figure AX3.12.10: Rainfall Station at Kg Menerong, Hulu Trg -4930038 .....	AX3-66
Figure AX3.12.11: Rainfall Station at Kg Dura. Hulu Trg -5029034.....	AX3-67
Figure AX3.12.12: Rainfall Station at Sungai Gawil, Hulu Trg -5128001 .....	AX3-67
Figure AX3.12.13: Rainfall Station at Sg Petualang, Hulu Trg -5226001.....	AX3-68
Figure AX3.12.14: Rainfall Station at Sungai Tong, Setiu-5328044 .....	AX3-68
Figure AX3.12.15: Rainfall Station at Setor JPS K Terengganu-5331048 .....	AX3-69
Figure AX3.12.16: Rainfall Station at Kg Seladang, Hulu Setiu-5426001 .....	AX3-69
Figure AX3.12.18: Rainfall Station at SK Panchor, Setiu Klinik -5524002.....	AX3-70
Figure AX3.12.19: Rainfall Station at Kg Raja, Besut-5725006.....	AX3-71

AX3.1 STATE OF JOHOR

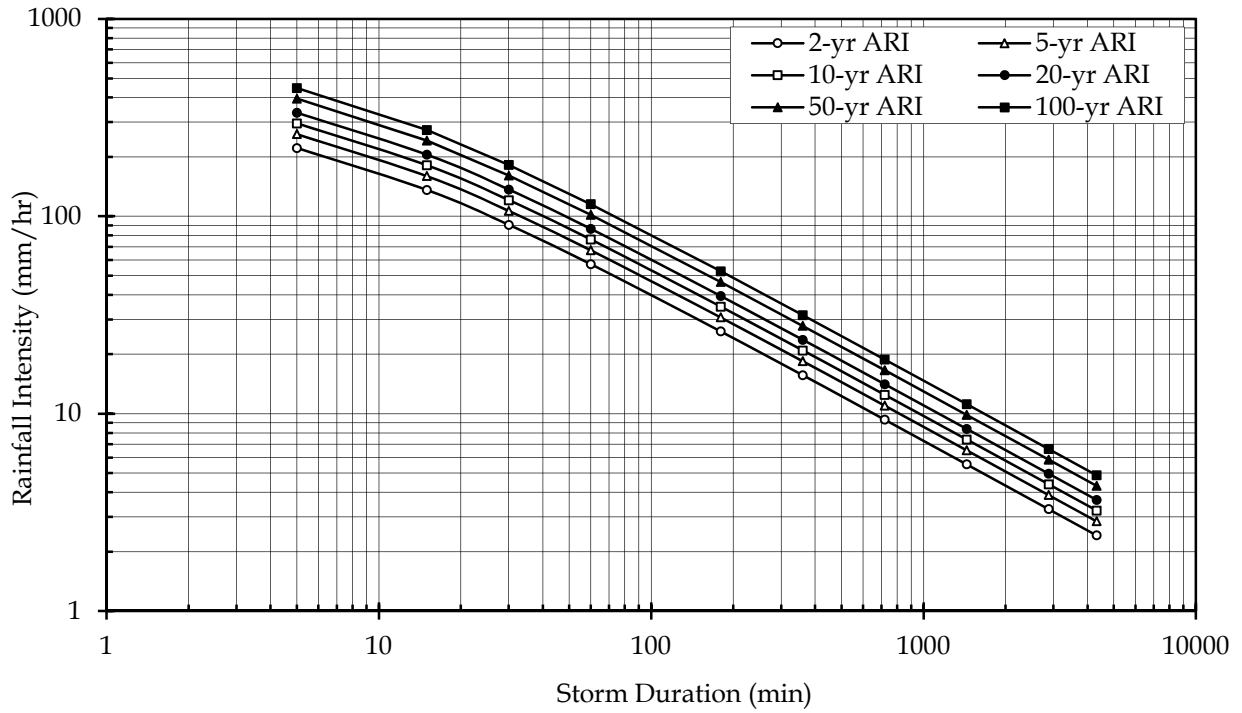


Figure AX3.1.1: Rainfall Station at Stor JPS Johor Baharu -1437116

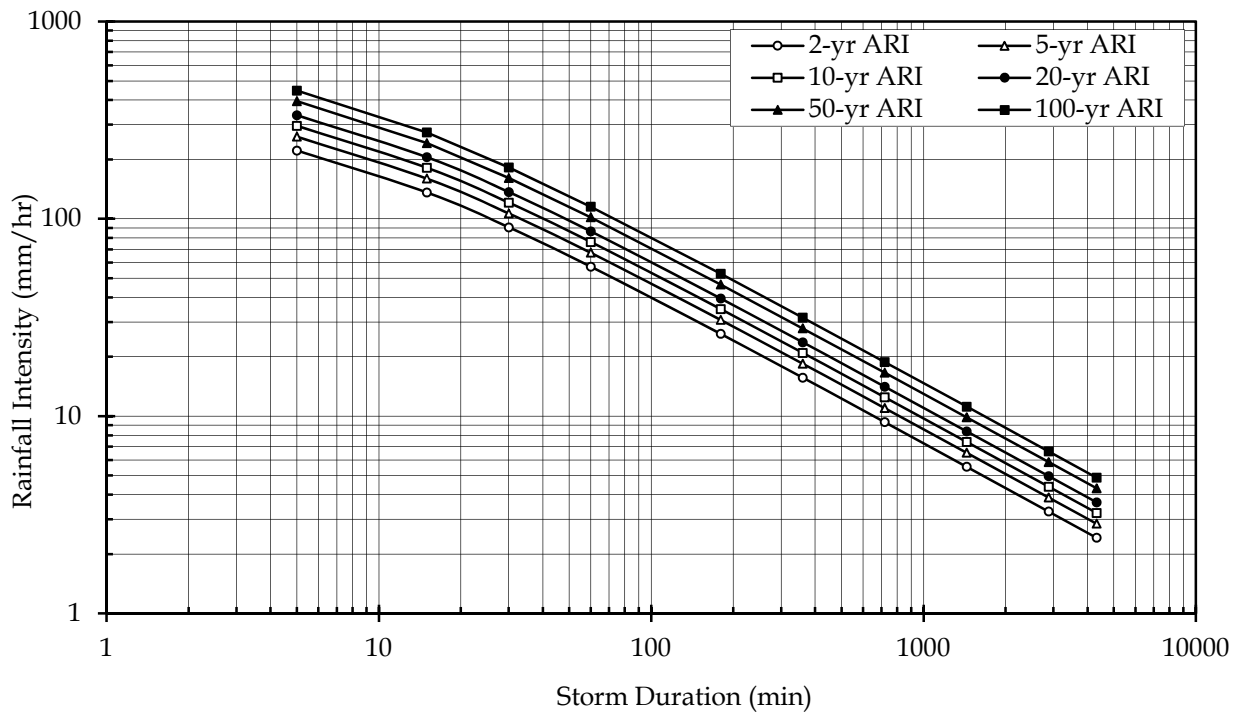


Figure AX3.1.2: Rainfall Station at Pusat Kem. Pekan Nenas -1534002

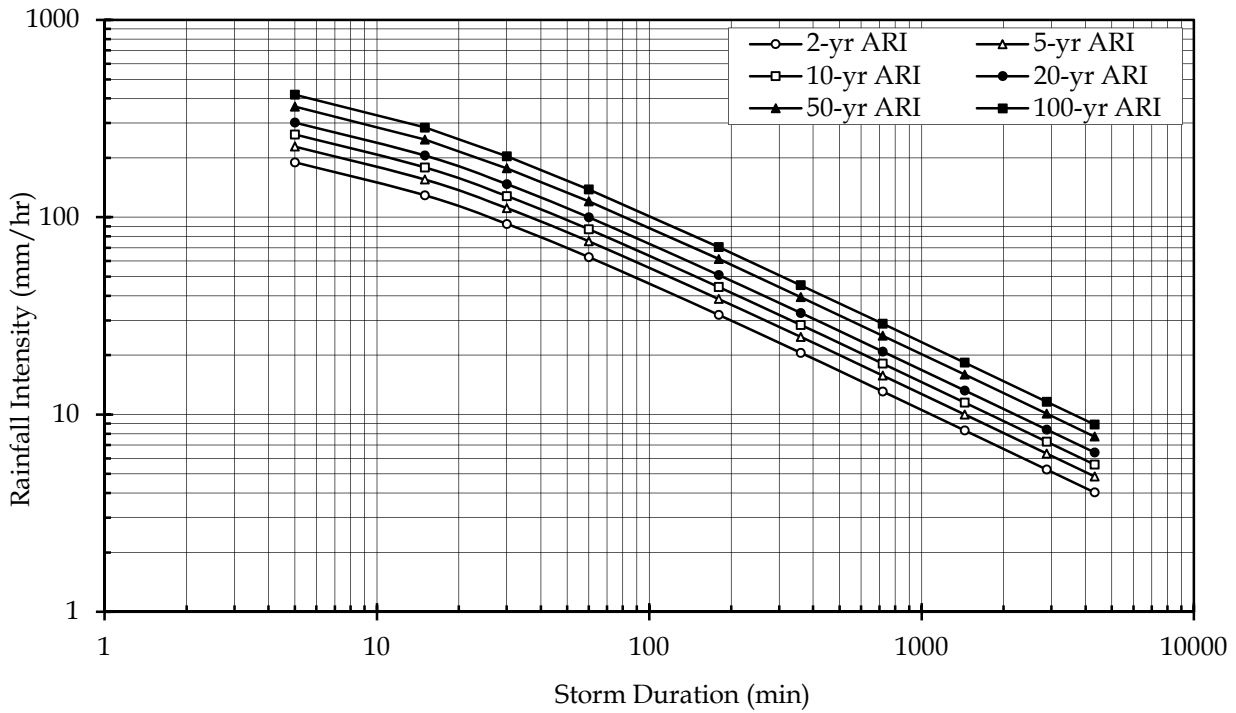


Figure AX3.1.3: Rainfall Station at Johor Silica-1541139

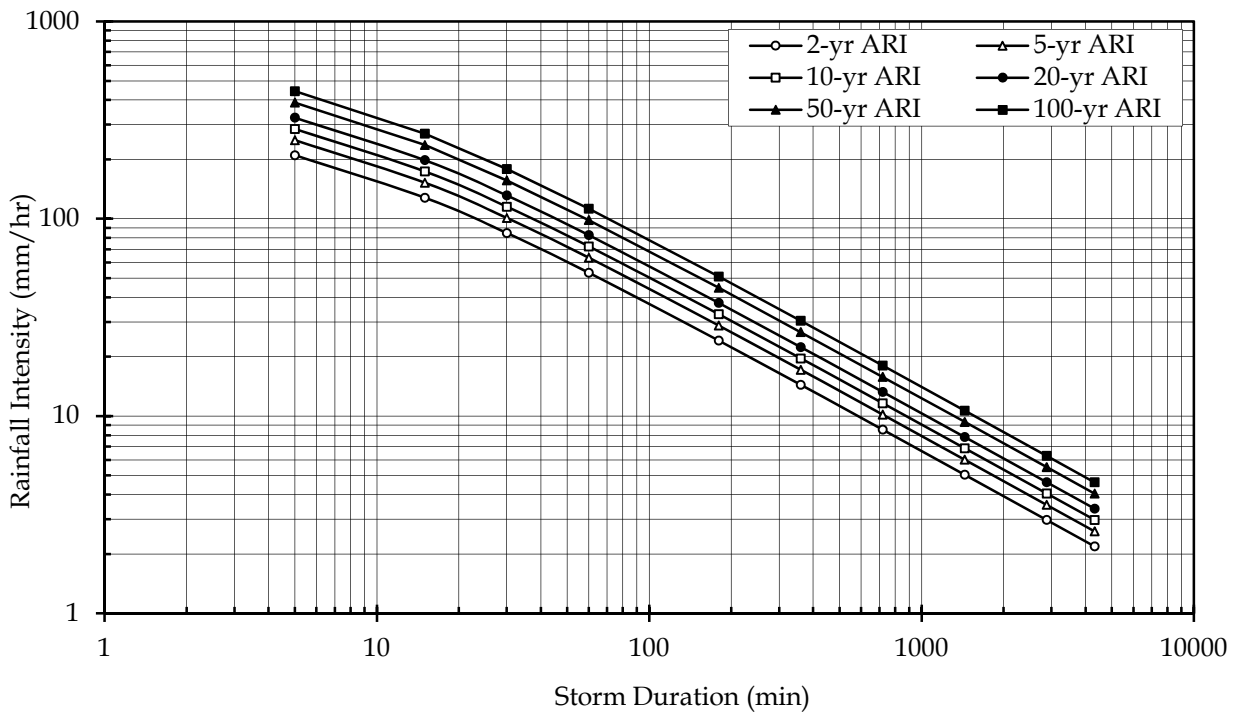


Figure AX3.1.4: Rainfall Station at Balai Polis Kg Seelong-1636001

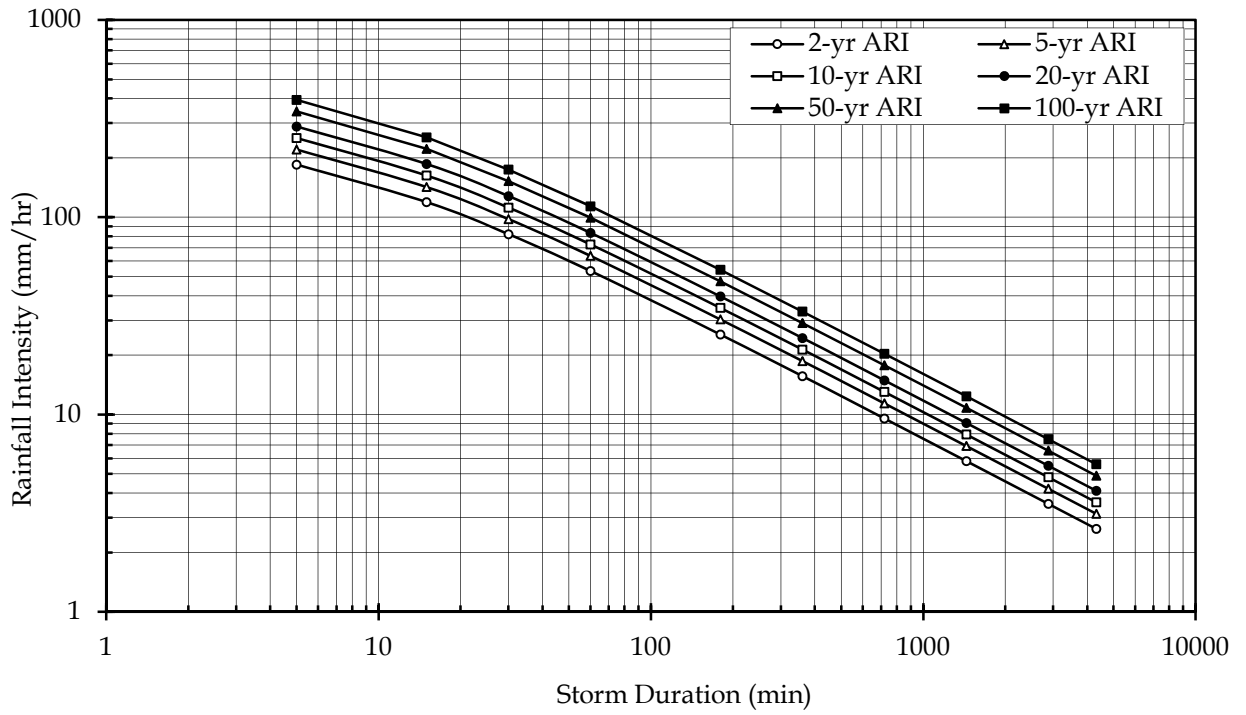


Figure AX3.1.5: Rainfall Station at SM Bukit Besar -1737001

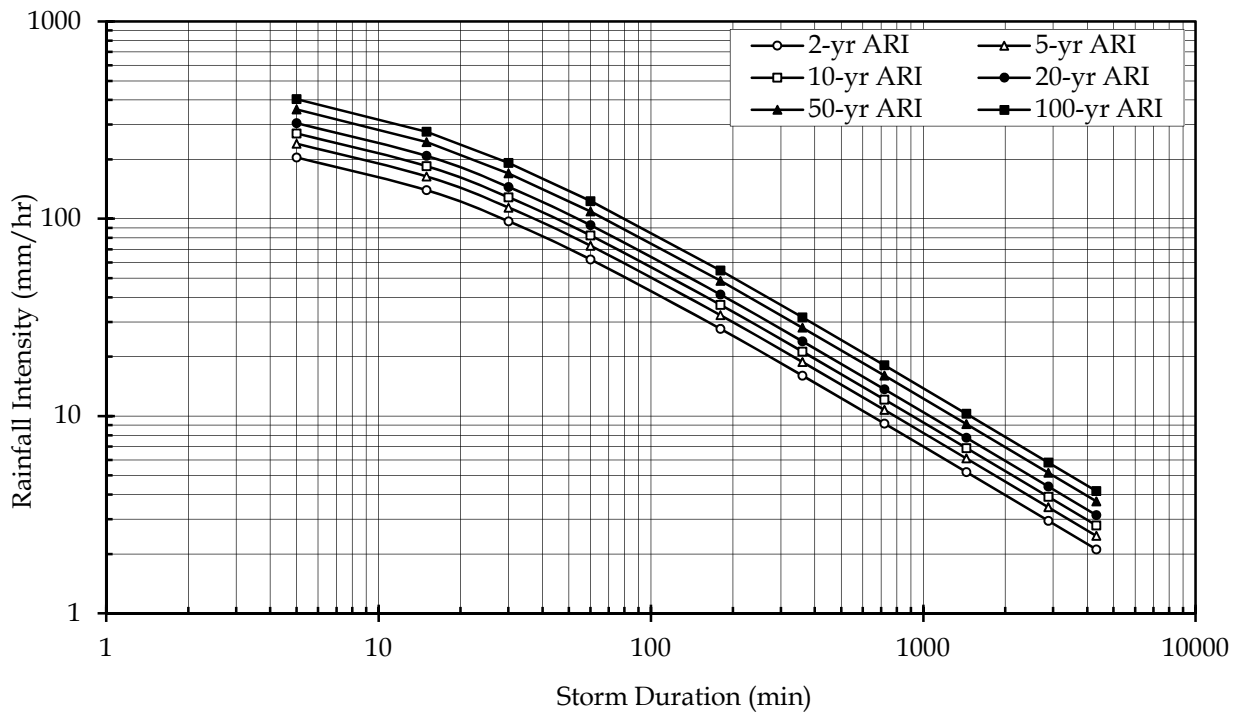


Figure AX3.1.6: Rainfall Station at Setor JPS B Pahat-1829002

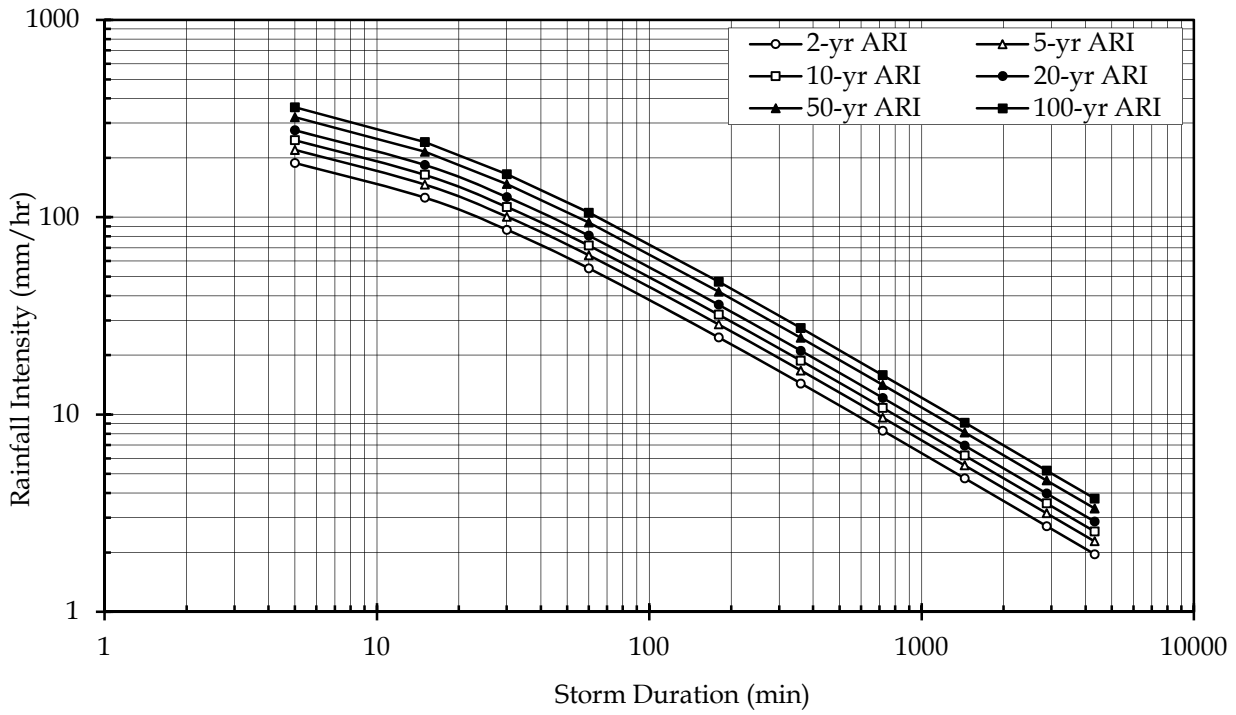


Figure AX3.1.7: Rainfall Station at Ladang Ulu Remis -1834124

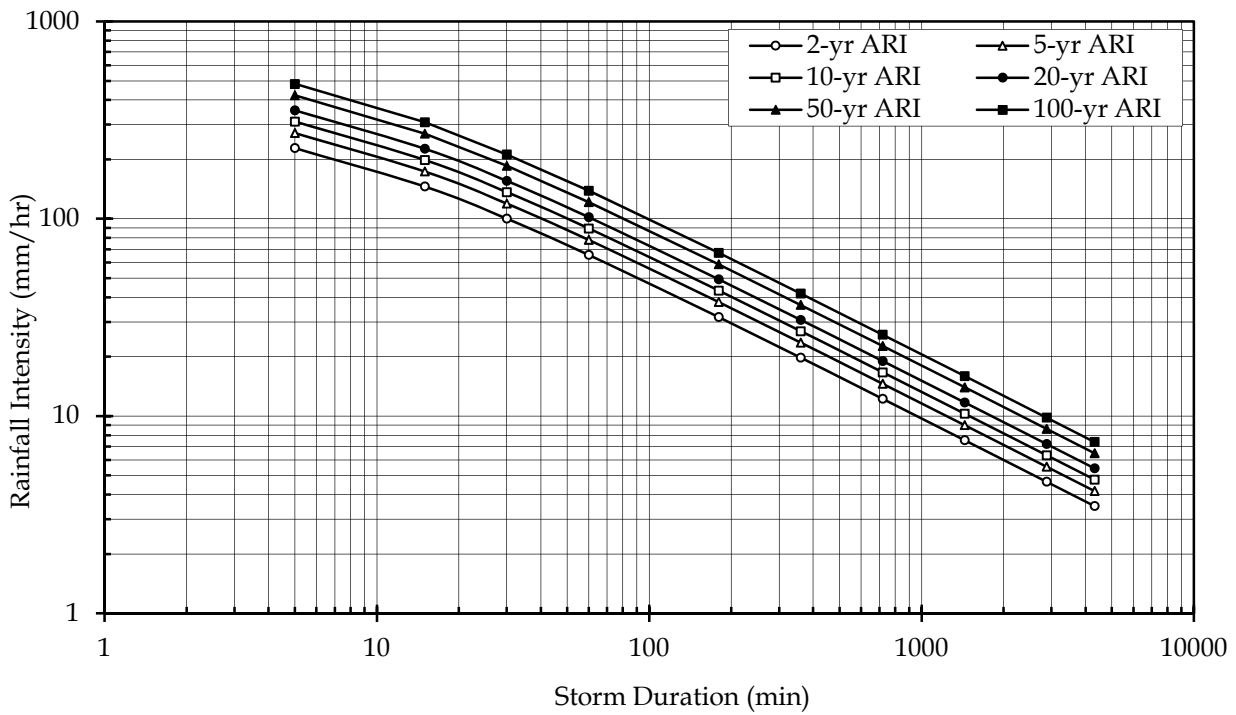


Figure AX3.1.8: Rainfall Station at Simpang Masai K. Sedili -1839196

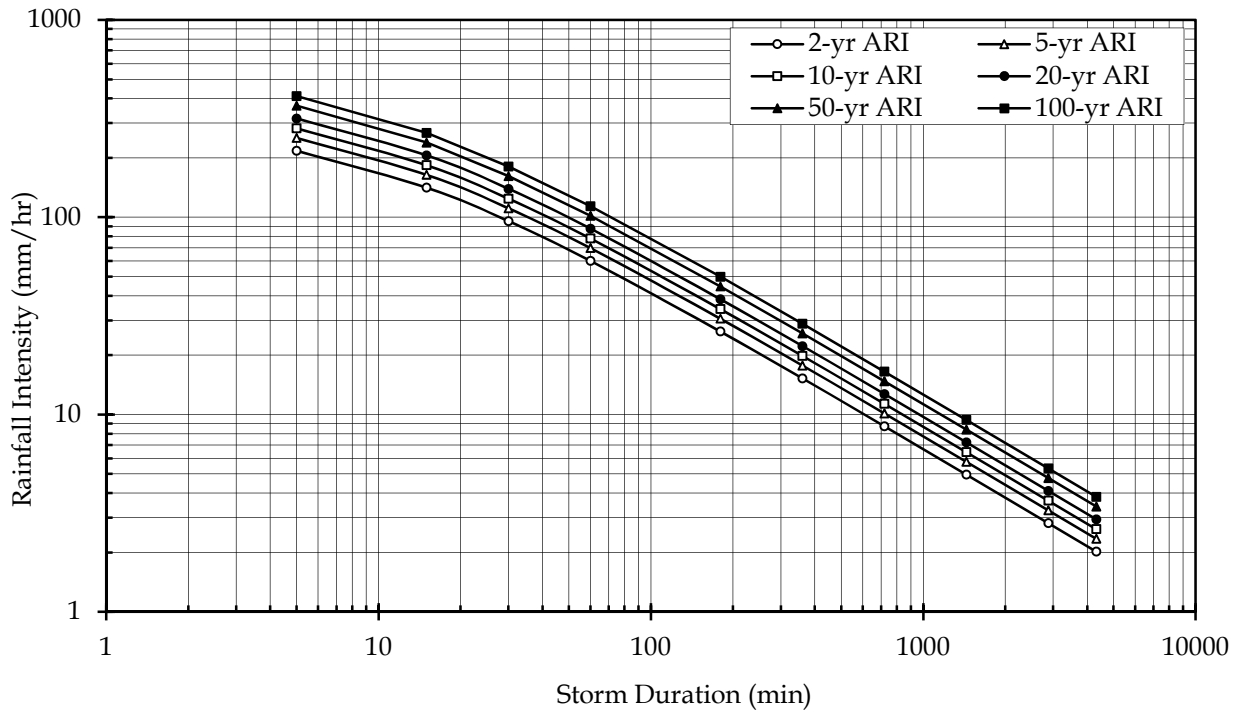


Figure AX3.1.9: Rainfall Station at Emp. Semberong-1931003

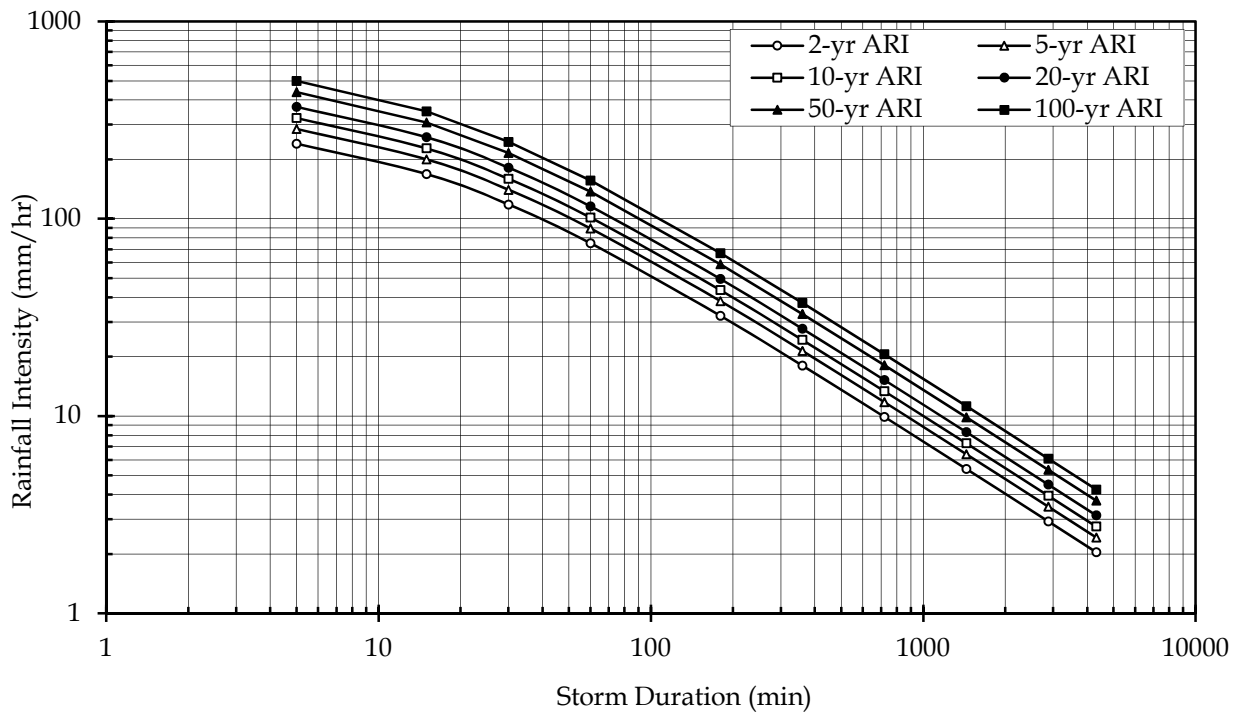


Figure AX3.1.10: Rainfall Station at Pintu Kaw. Tg. Agas-2025001

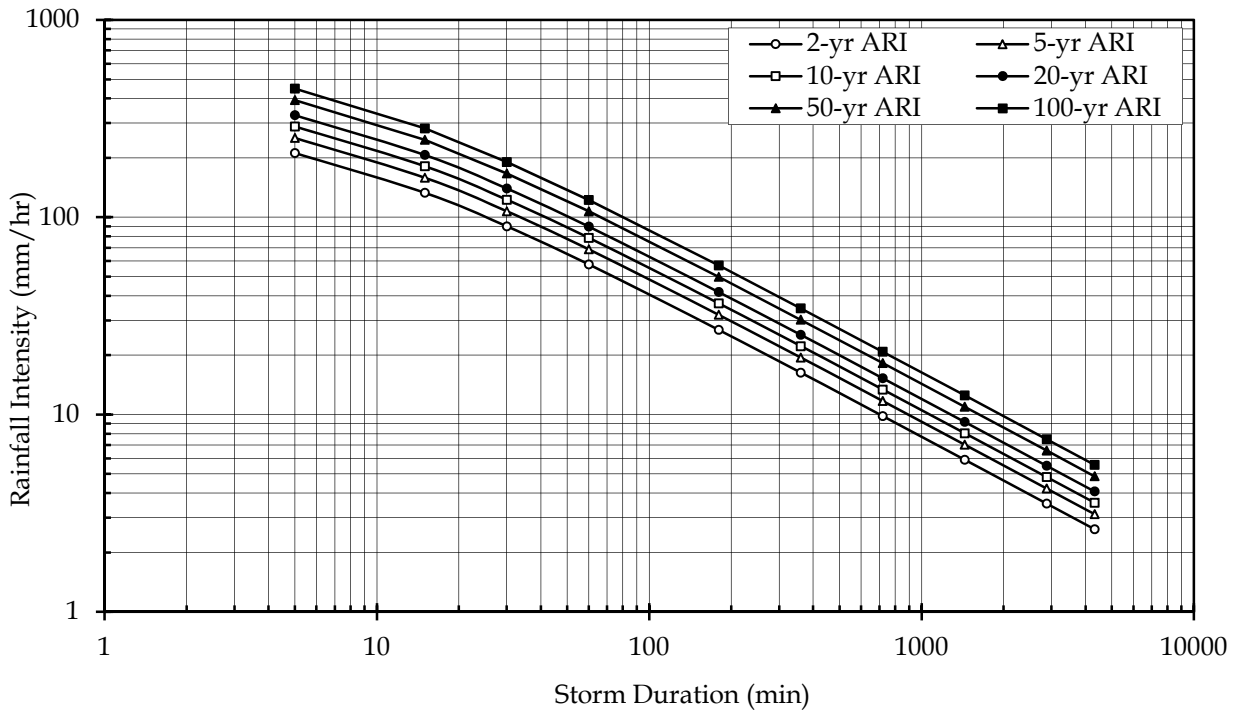


Figure AX3.1.11: Rainfall Station at JPS Kluang -2033001

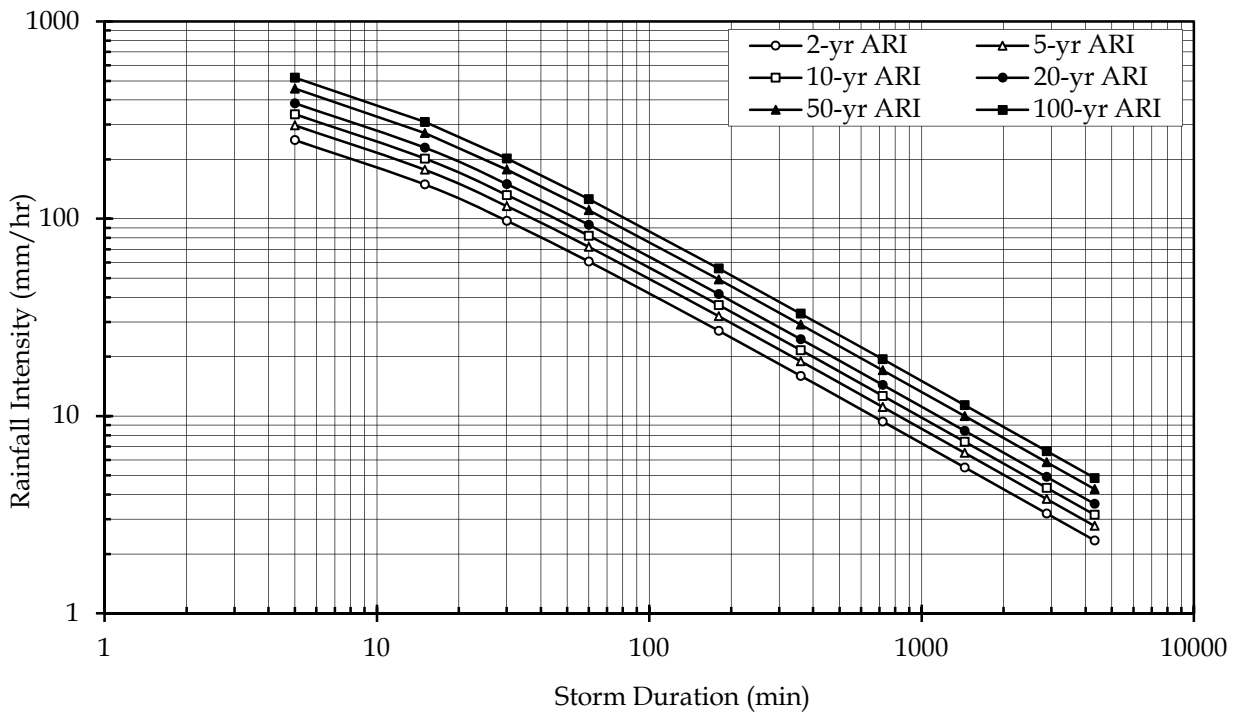


Figure AX3.1.12: Rainfall Station at Ladang Chan Wing -2231001

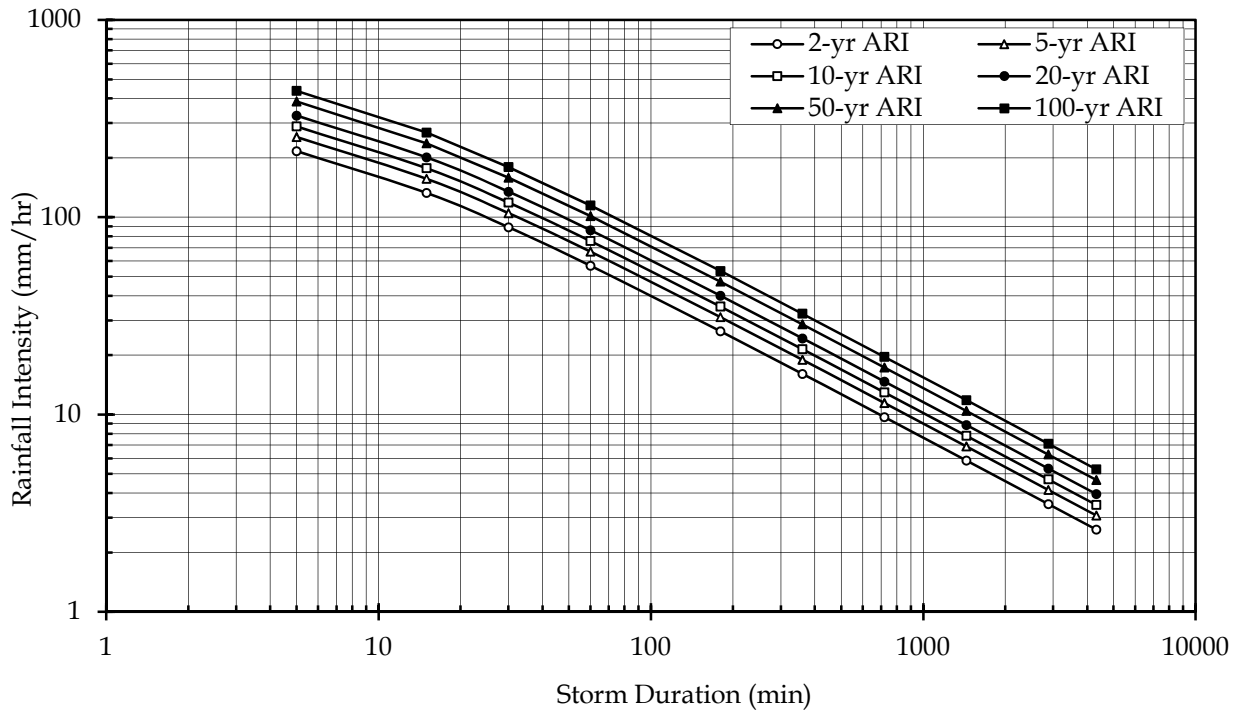


Figure AX3.1.13: Rainfall Station at Ladang Kekayaan -2232001

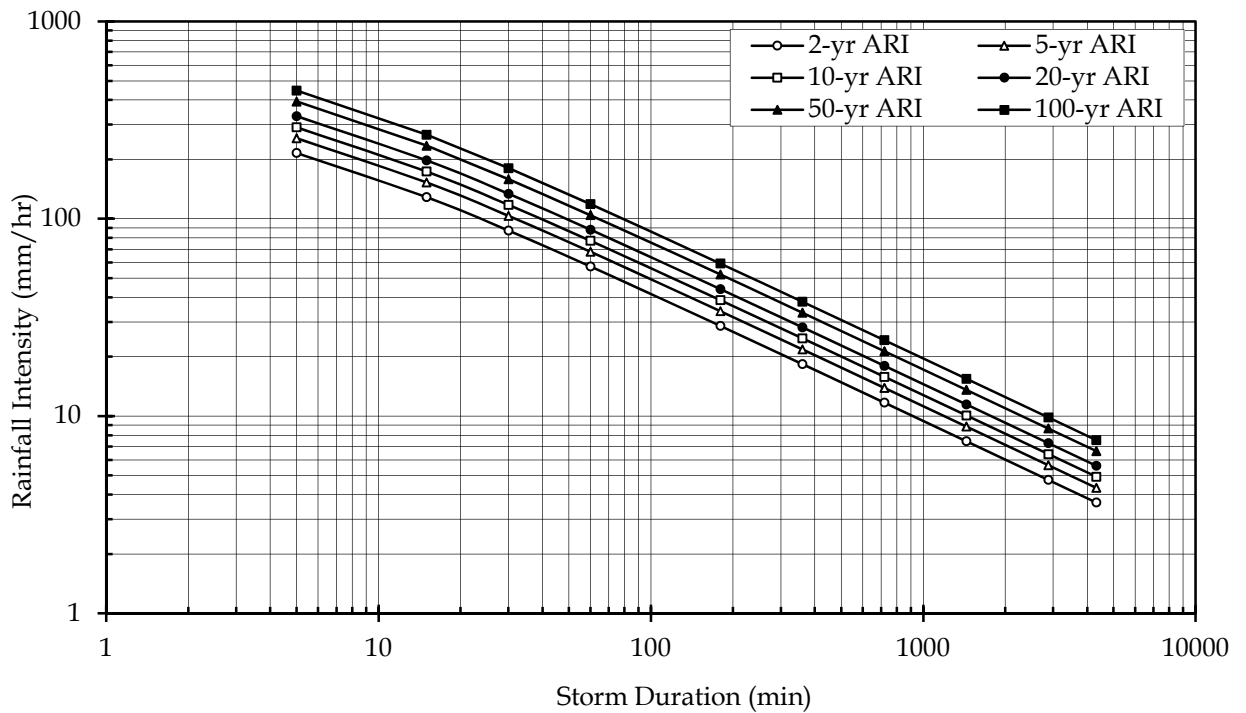


Figure AX3.1.14: Rainfall Station at Ibu Bekalan Kahang-2235163

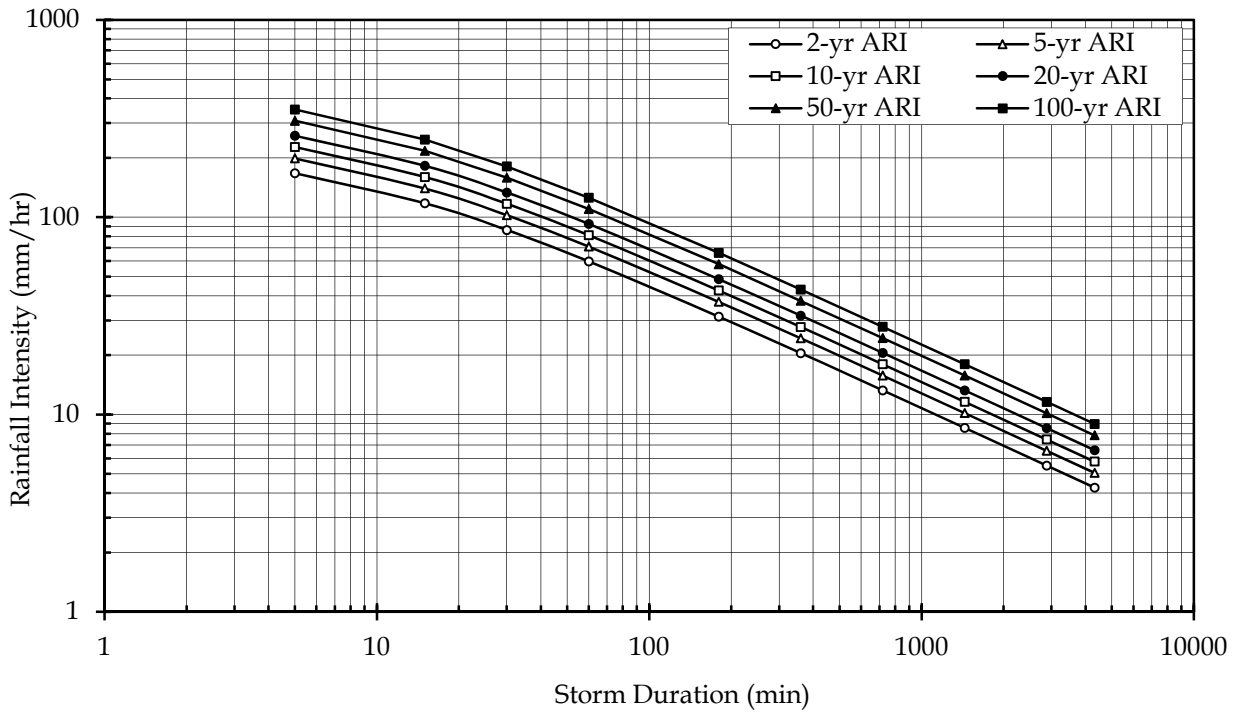


Figure AX3.1.15: Rainfall Station at Jalan Kluang-Mersing-2237164

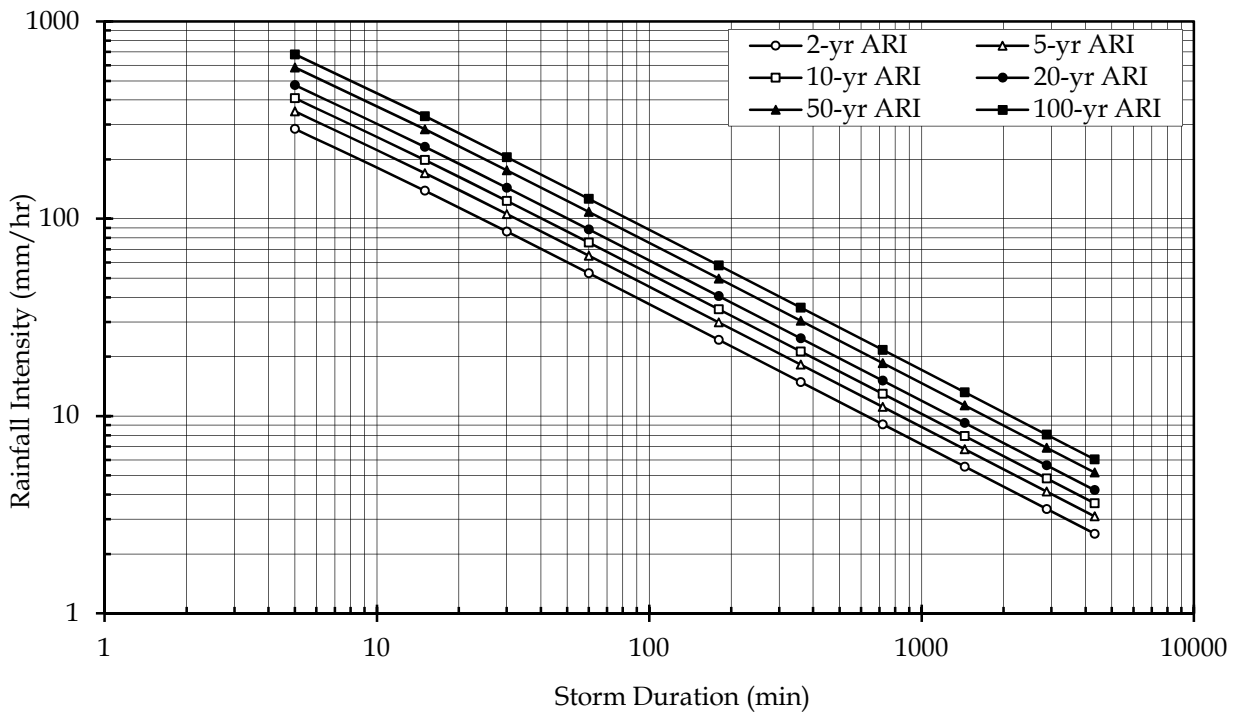


Figure AX3.1.16: Rainfall Station at Ladang Labis-2330009

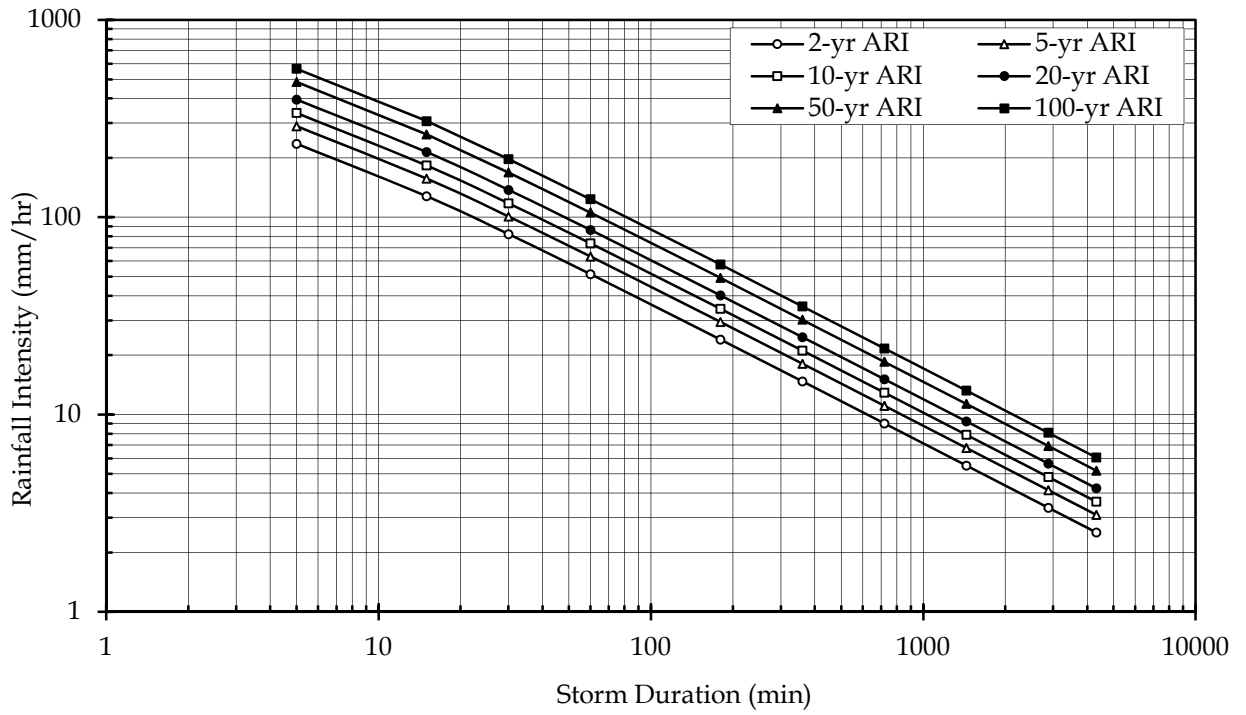


Figure AX3.1.17: Rainfall Station at Rmh. Tapis Segamat-2528012

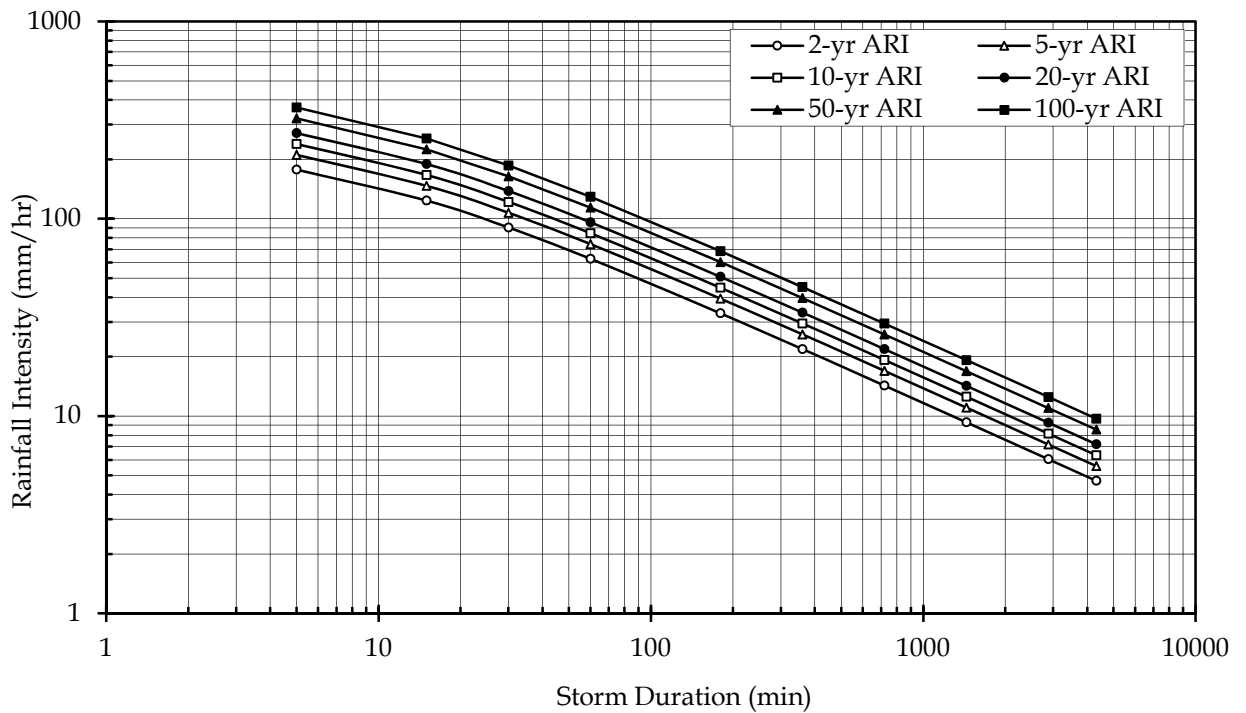


Figure AX3.1.18: Rainfall Station at Kg Peta Hulu Sg Endau-2534160

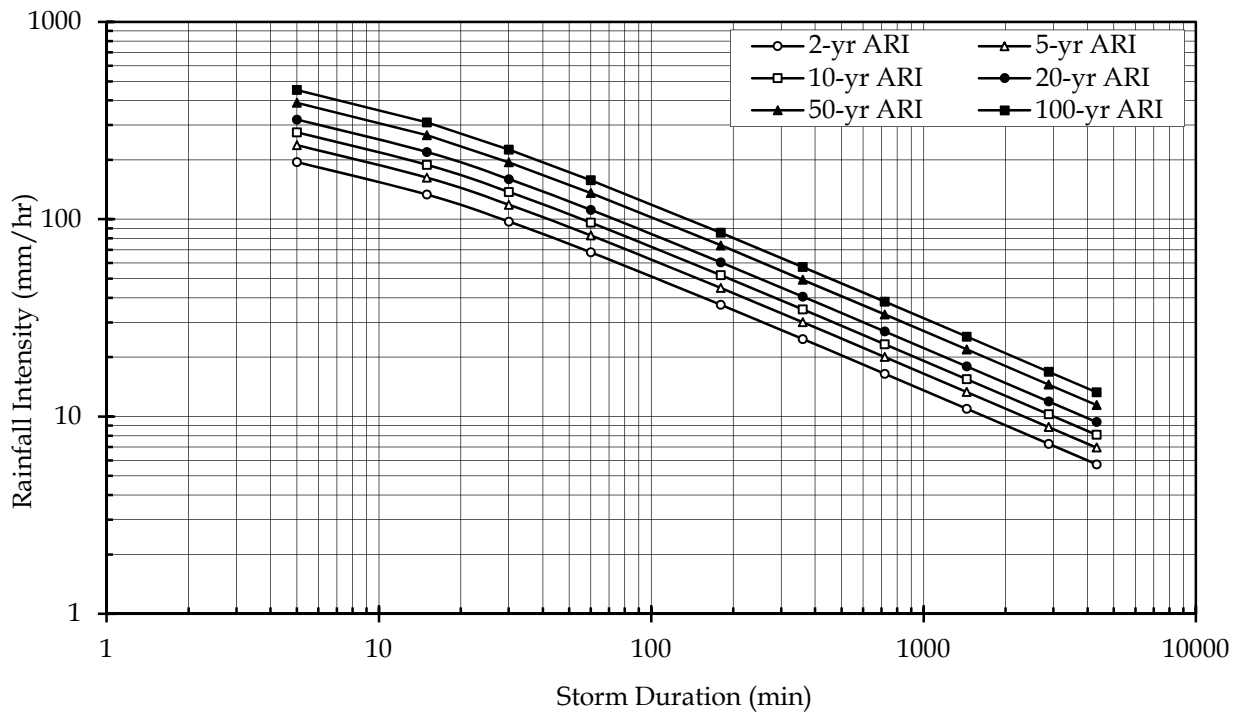


Figure AX3.1.19: Rainfall Station at Setor JPS Endau-2636170

AX3.2 STATE OF KEDAH

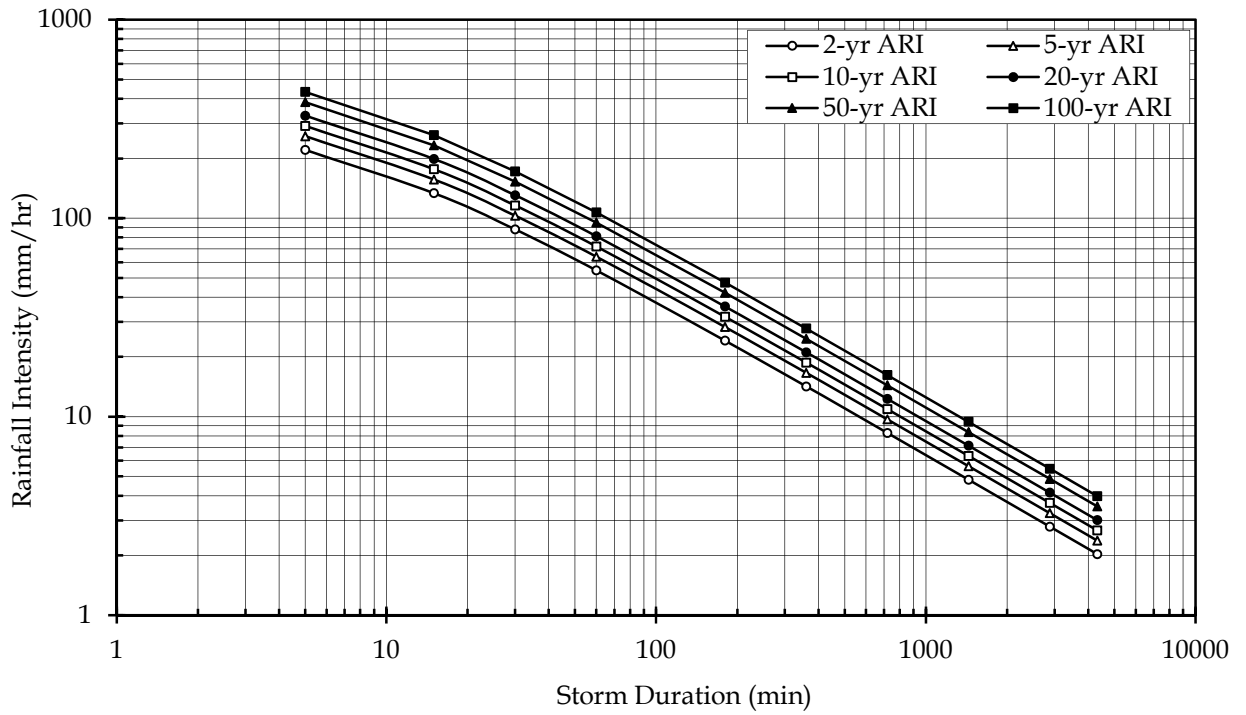


Figure AX3.2.1: Rainfall Station at Bt.27 Jalan Baling-5507076

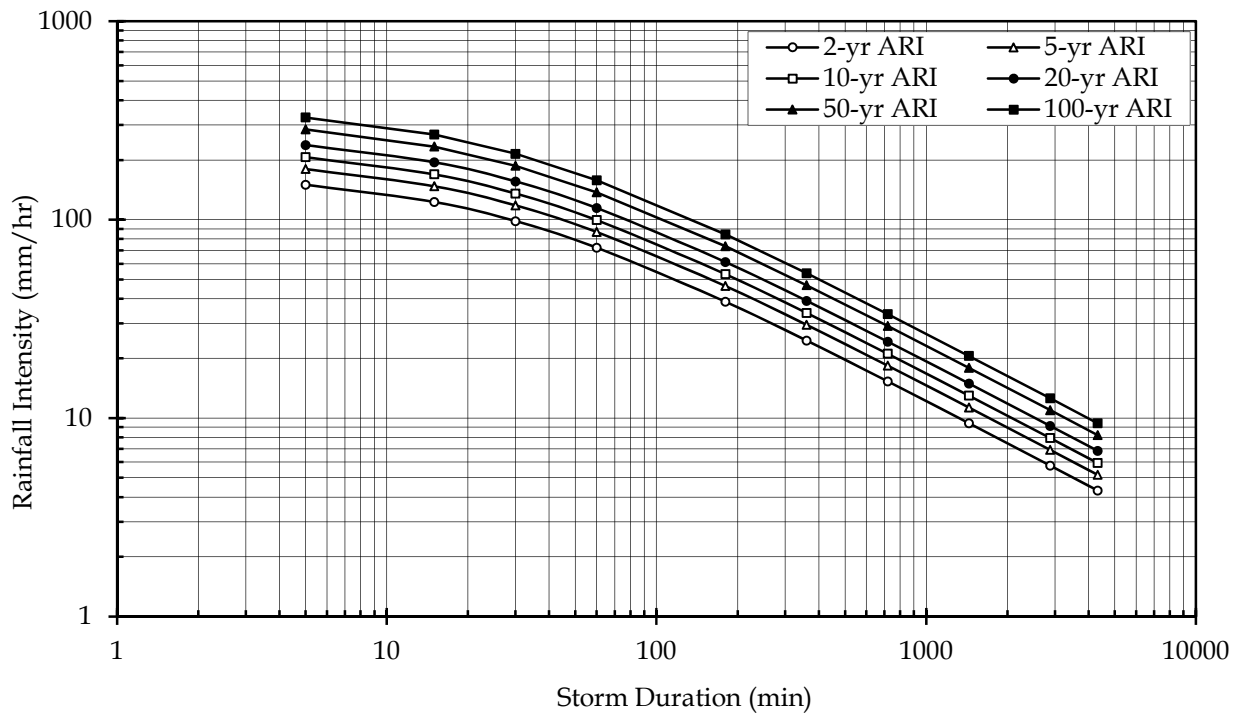


Figure AX3.2.2: Rainfall Station at Kedah Peak- 5704055

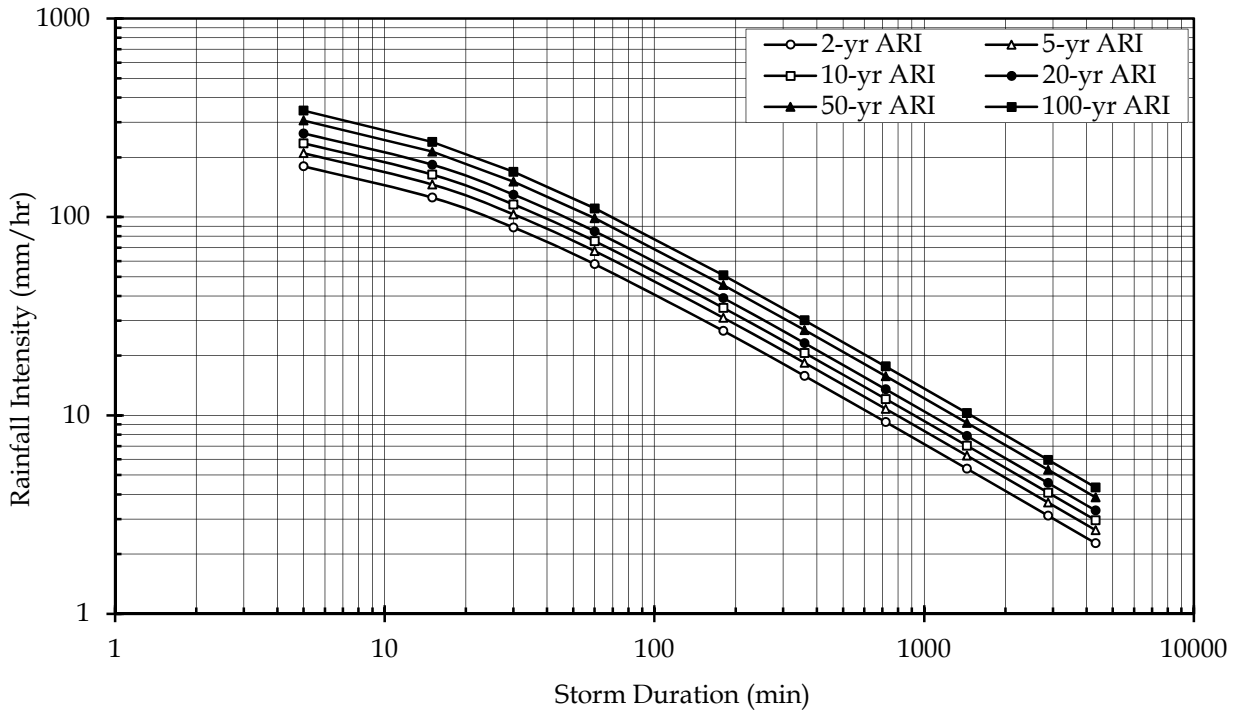


Figure AX3.2.3: Rainfall Station at Klinik Jeniang-5806066

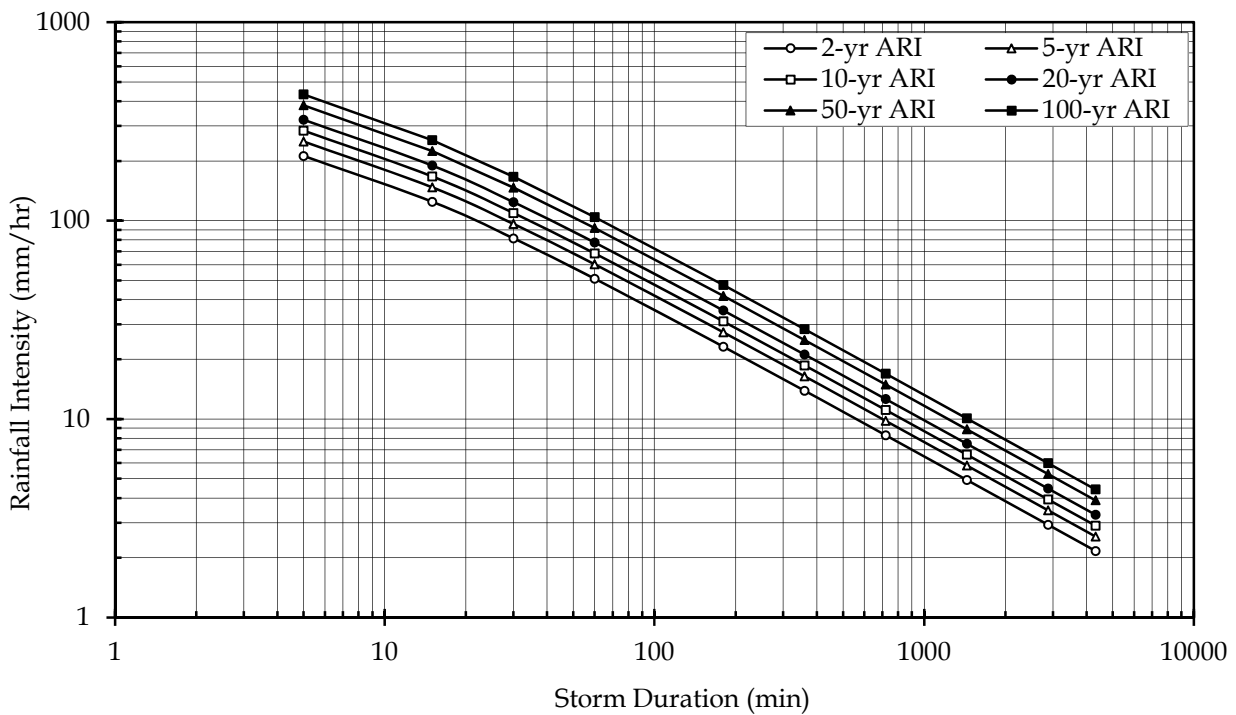


Figure AX3.2.4: Rainfall Station at Bt.61 Jalan Baling -5808001

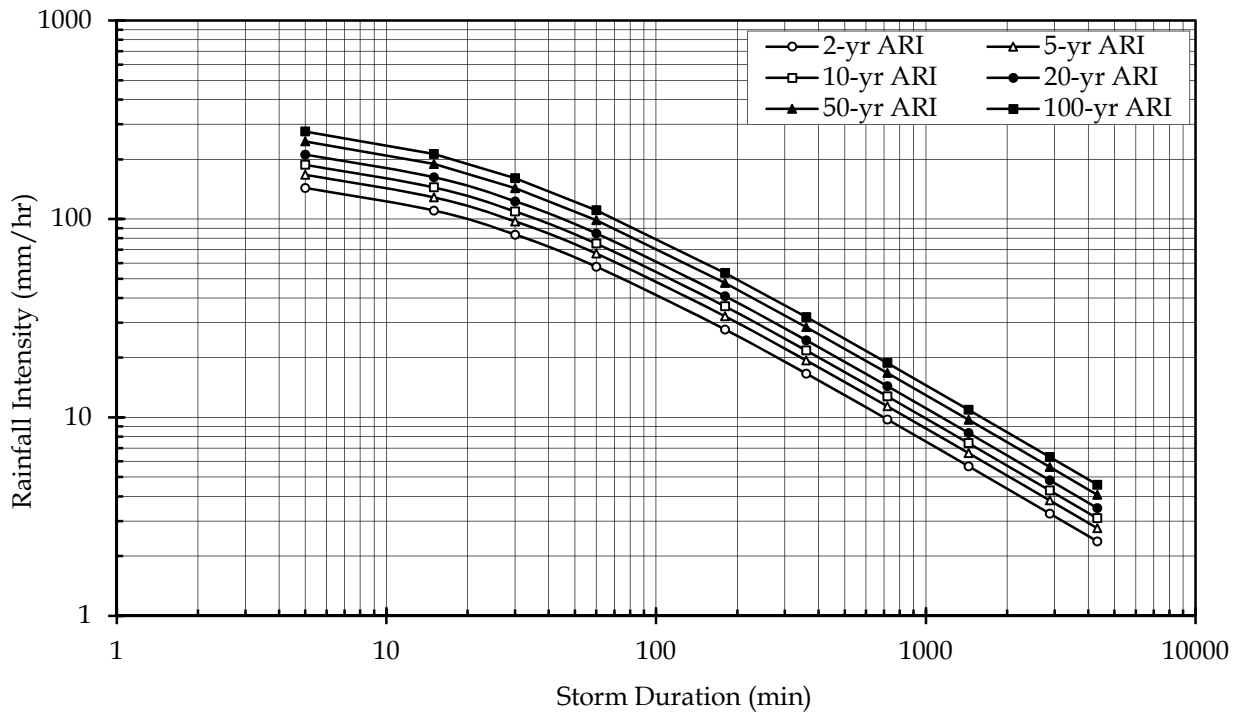


Figure AX3.2.5: Rainfall Station at Setor JPS Alor Setar-6103047

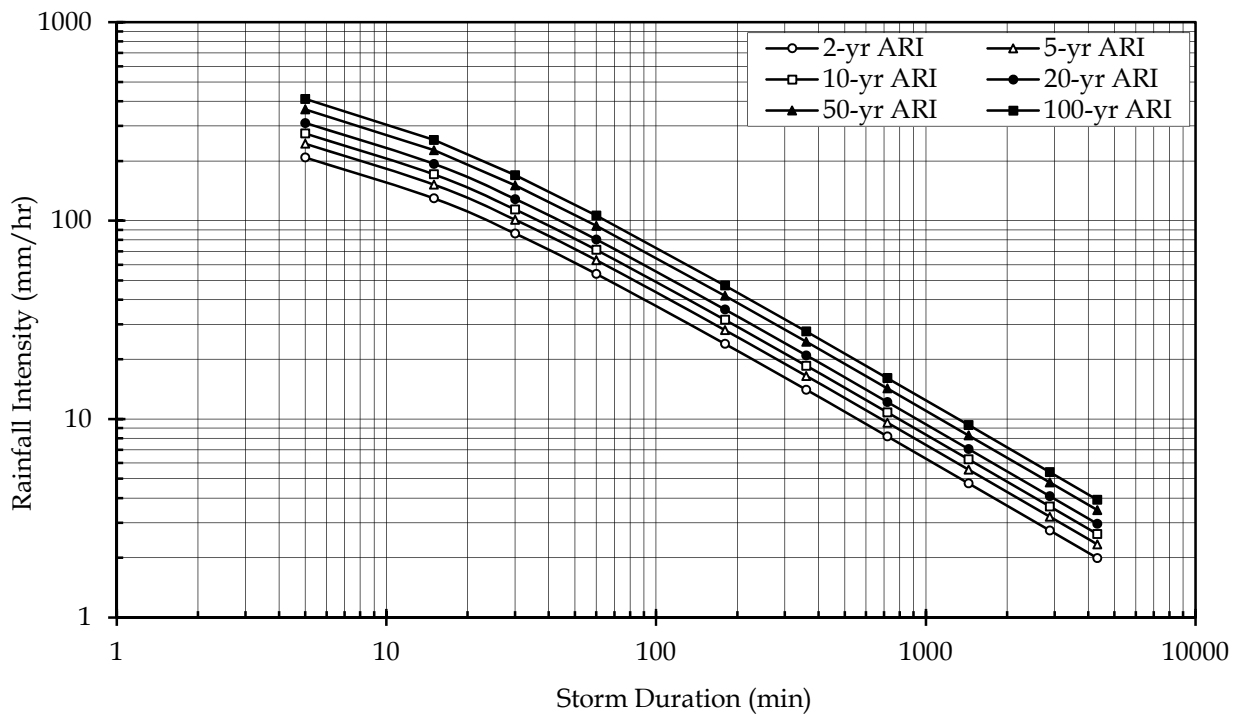


Figure AX3.2.6: Rainfall Station at Kompleks Rumah Muda-6108001

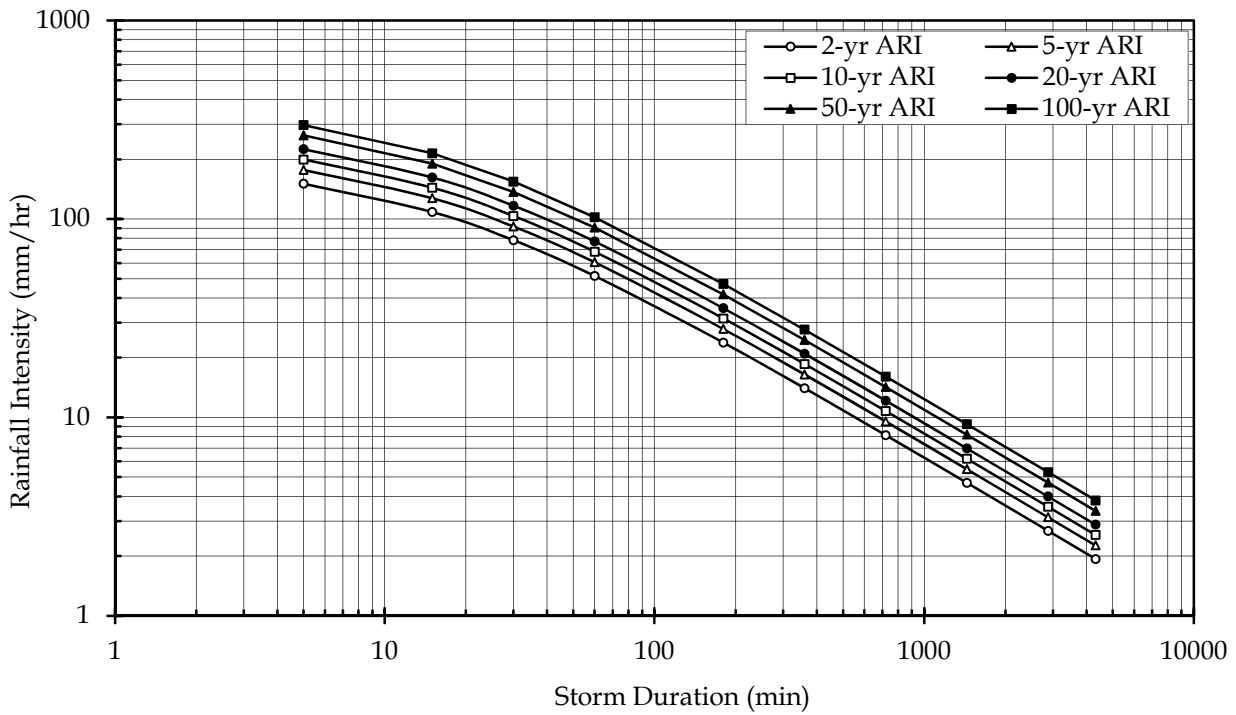


Figure AX3.2.7: Rainfall Station at Kuala Nerang-6206035

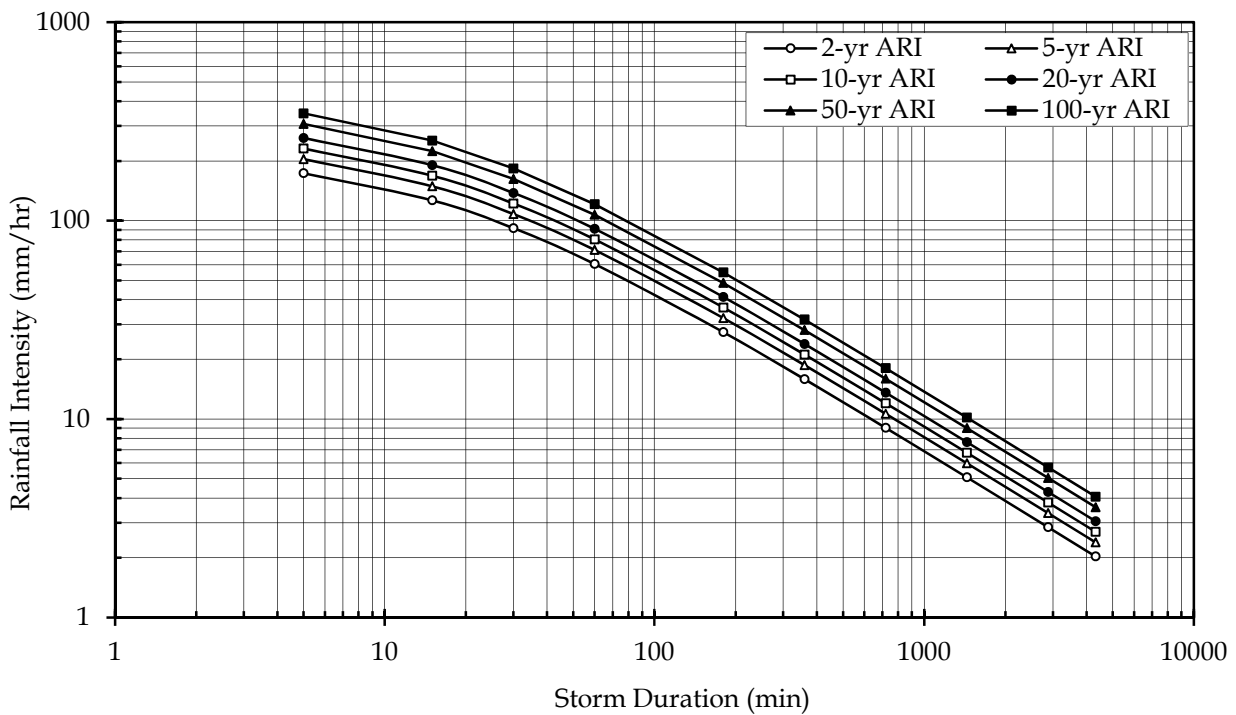


Figure AX3.2.8: Rainfall Station at Ampang Padu -6207032

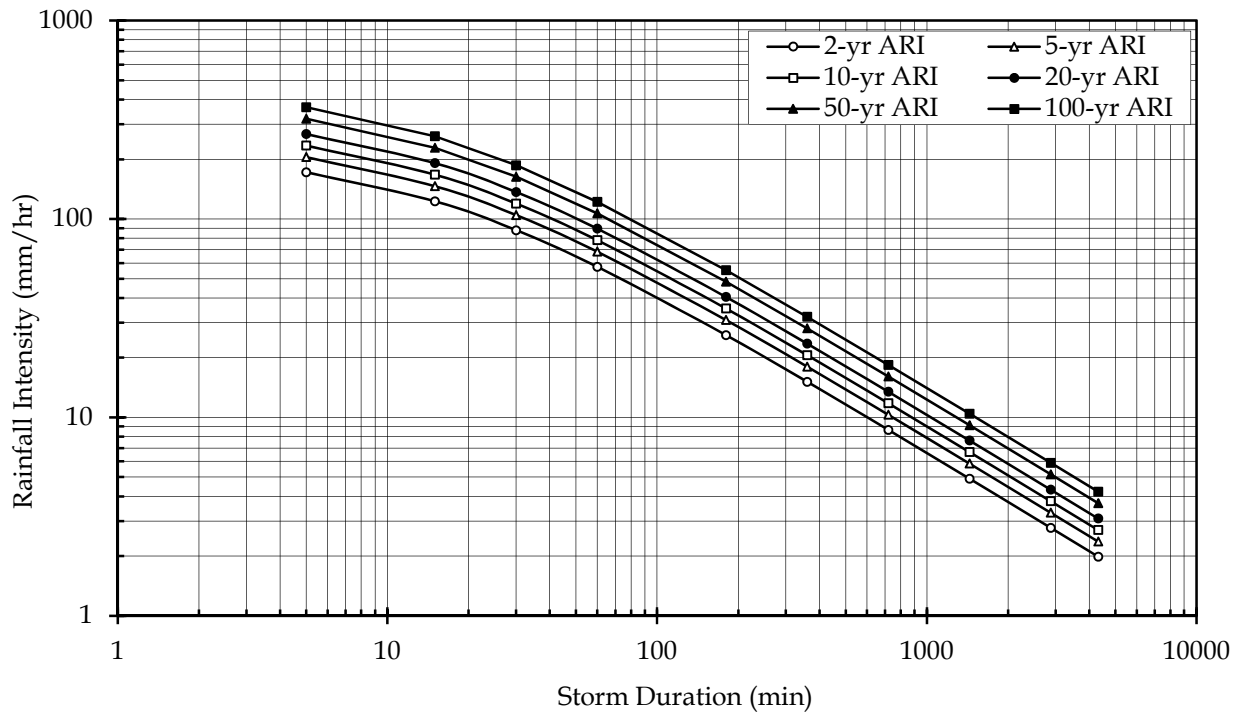


Figure AX3.2.9: Rainfall Station at Padang Sanai-6306031

AX3.3 STATE OF KELANTAN

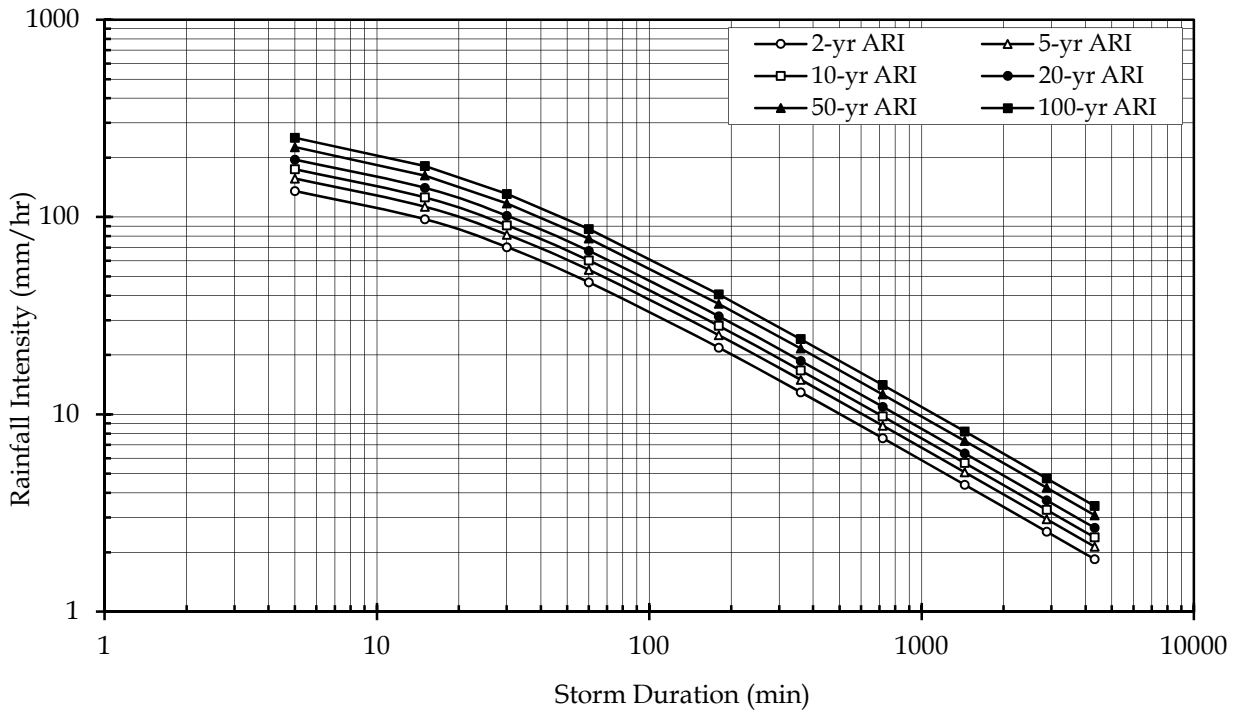


Figure AX3.3.1: Rainfall Station at Brook-4614001

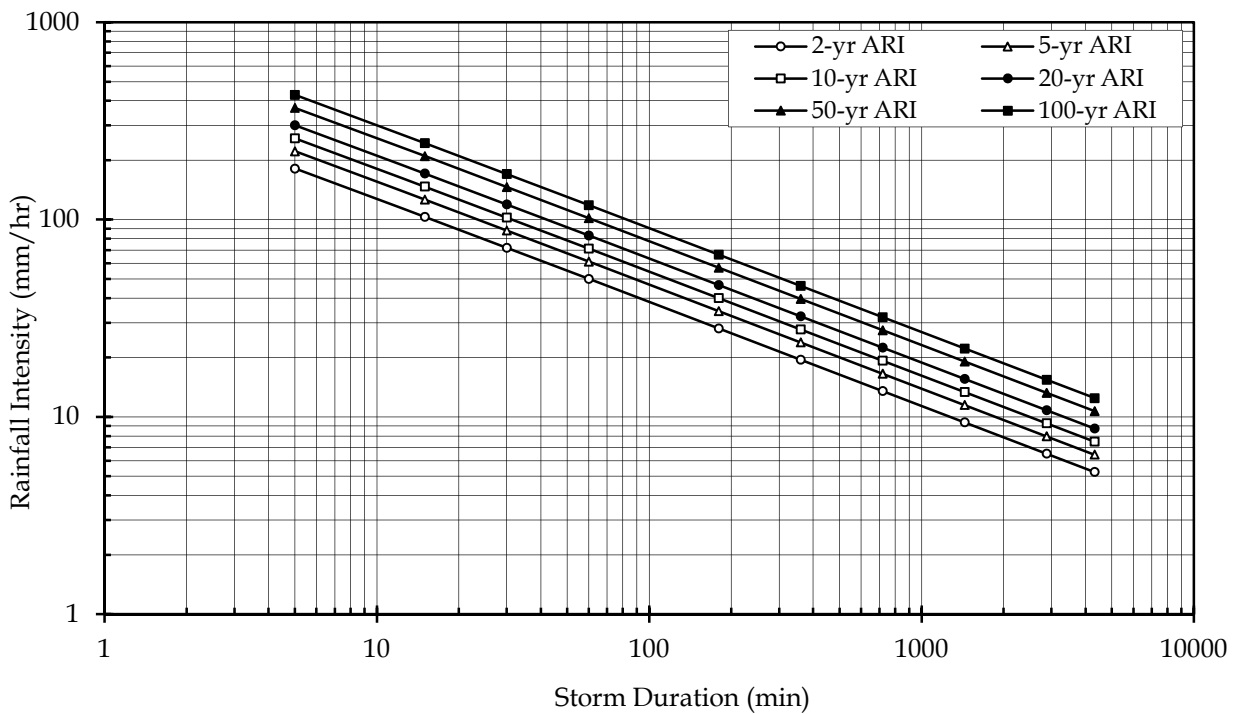


Figure AX3.3.2: Rainfall Station at Gunung Gagau-4726001

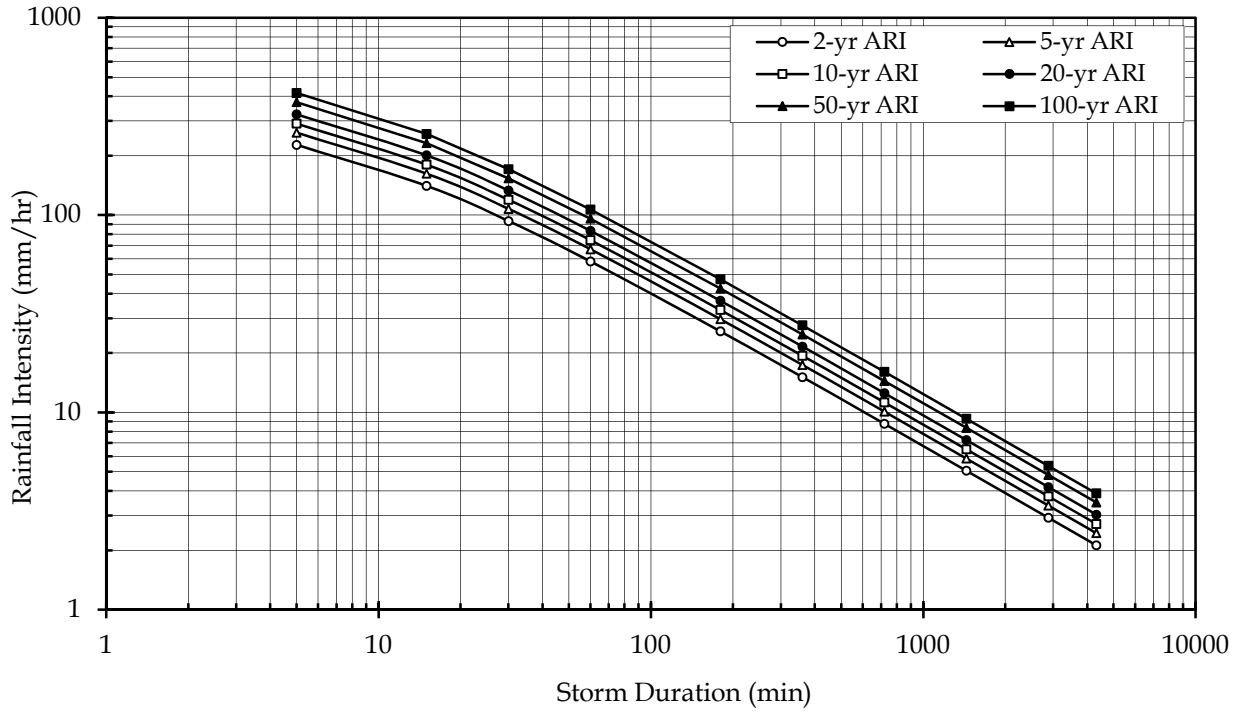


Figure AX3.3.3: Rainfall Station at Gua Musang-4819027

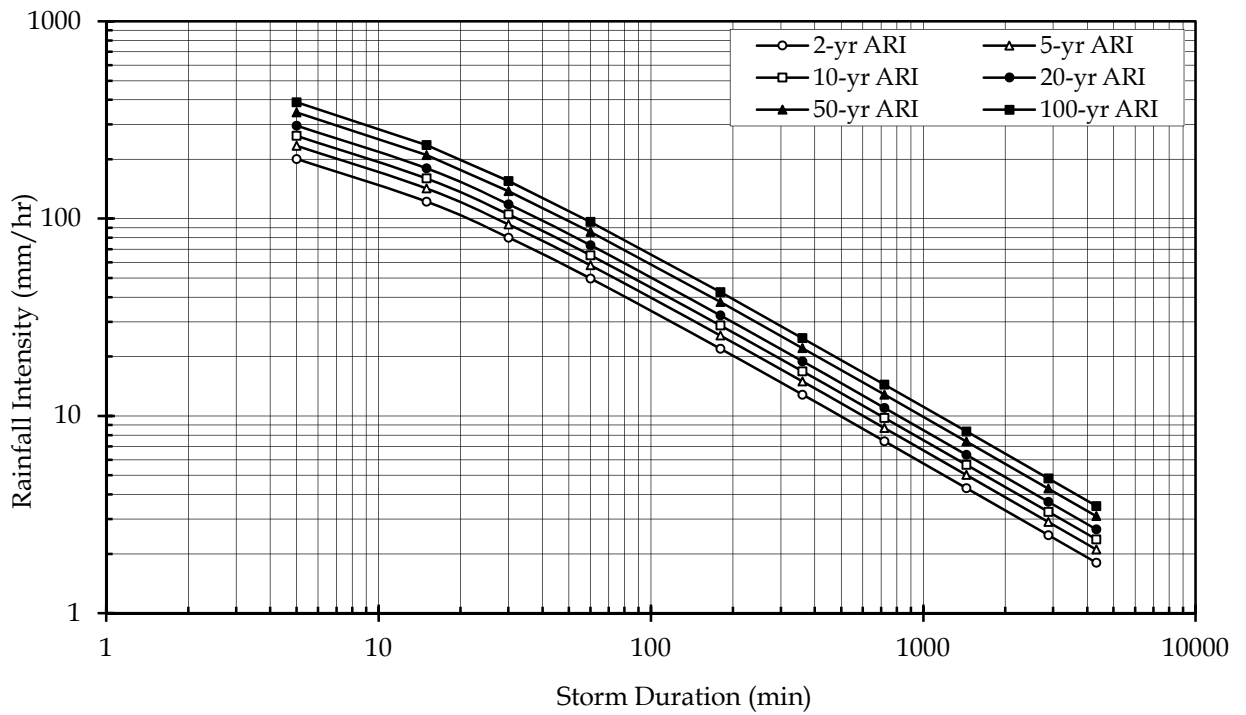


Figure AX3.3.4: Rainfall Station at Chabai-4915001

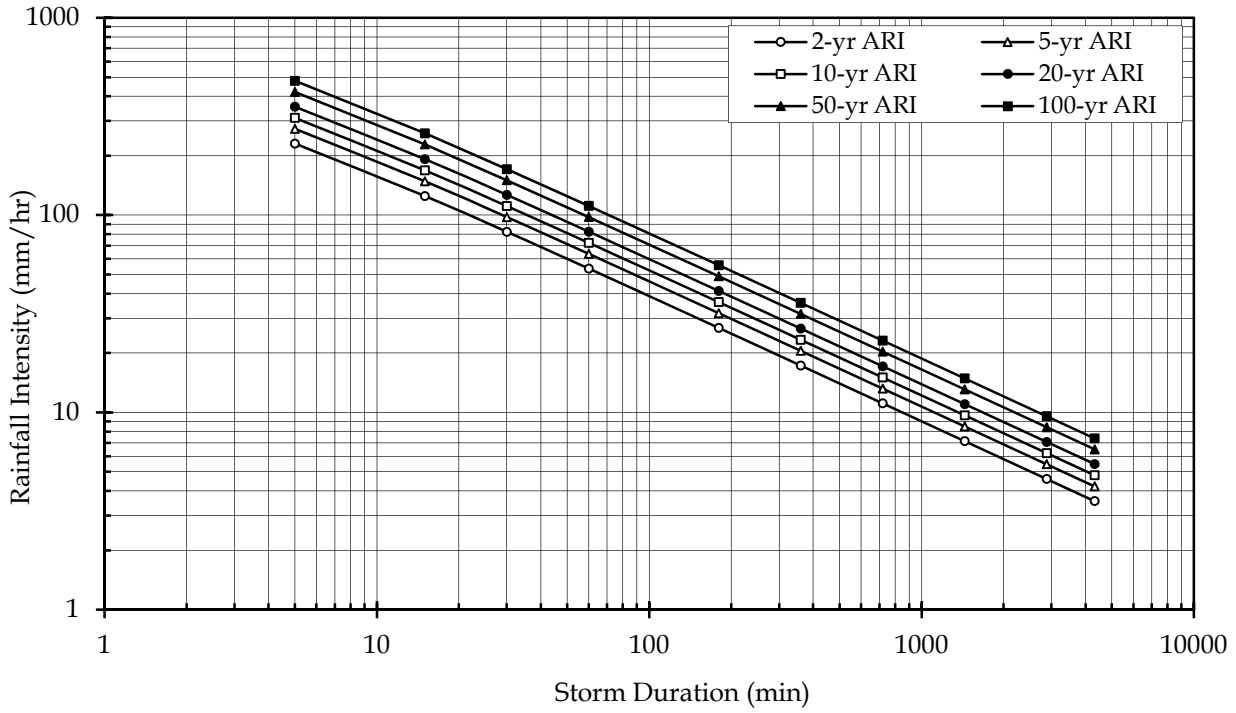


Figure AX3.3.5: Rainfall Station at Kg Aring-4923001

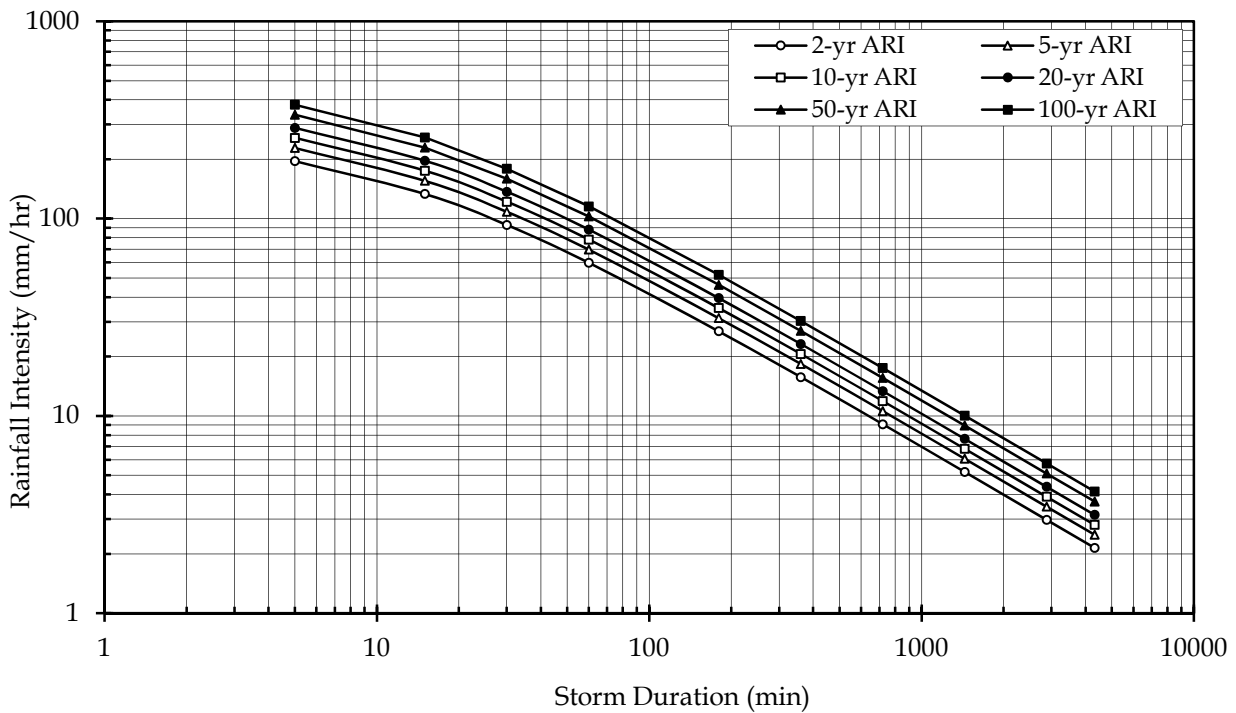


Figure AX3.3.6: Rainfall Station at Balai Polis Bertam-5120025

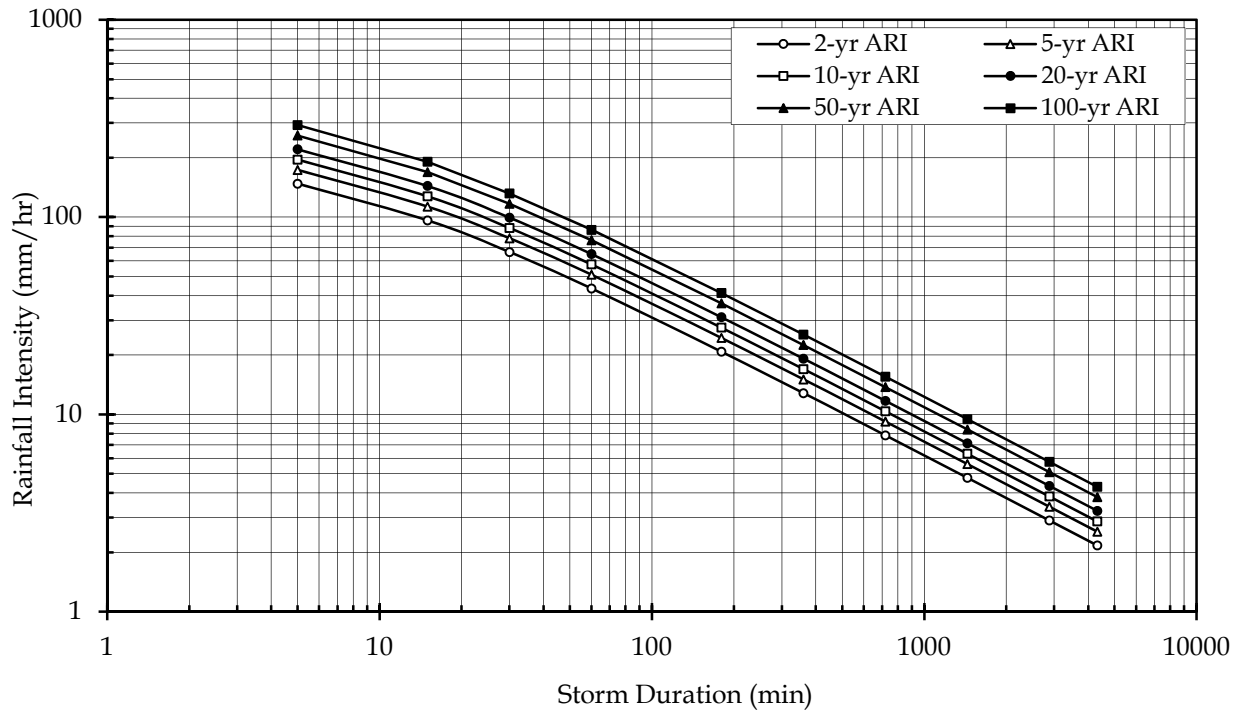


Figure AX3.3.7: Rainfall Station at Gob-5216001

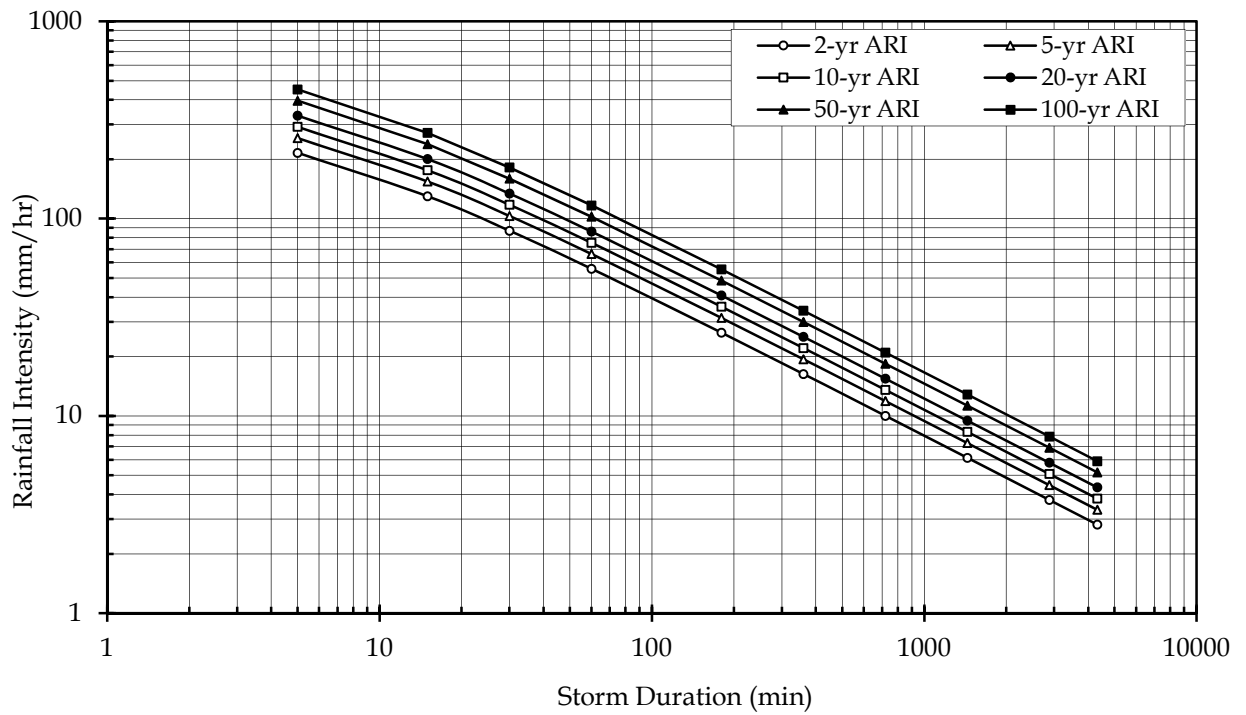


Figure AX3.3.8: Rainfall Station at Dabong-5320038

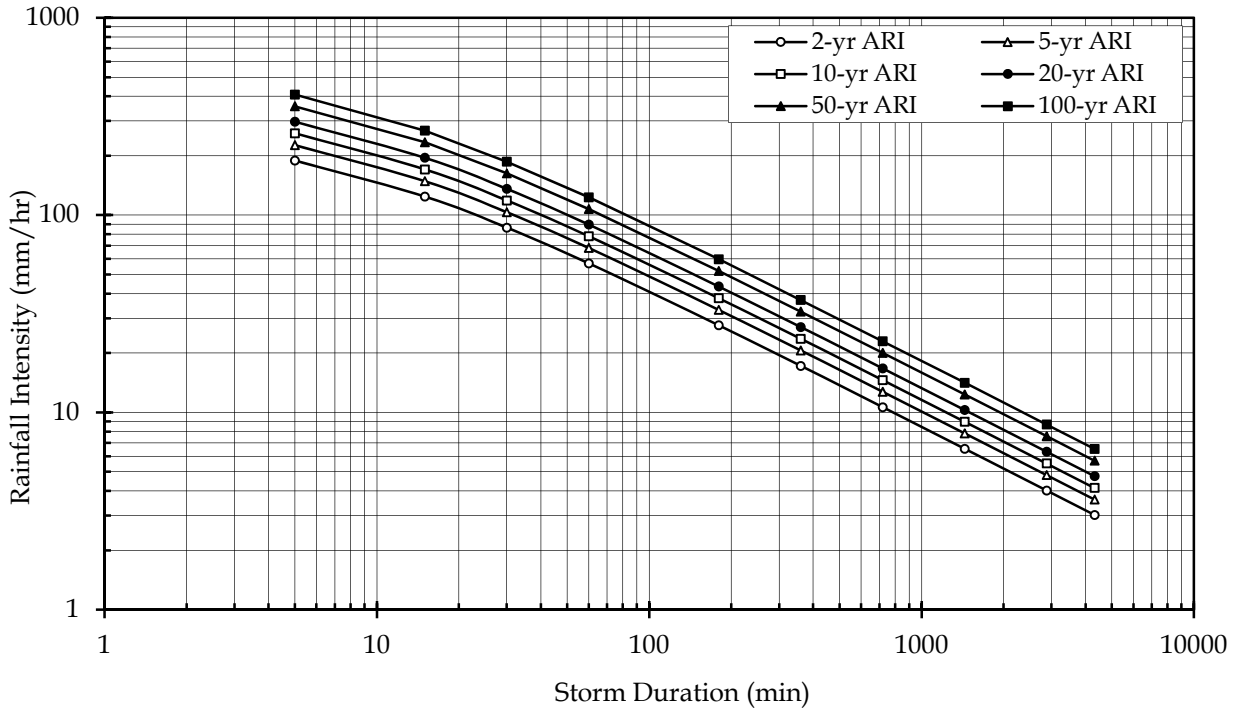


Figure AX3.3.9: Rainfall Station at Kg Lalok-5322044

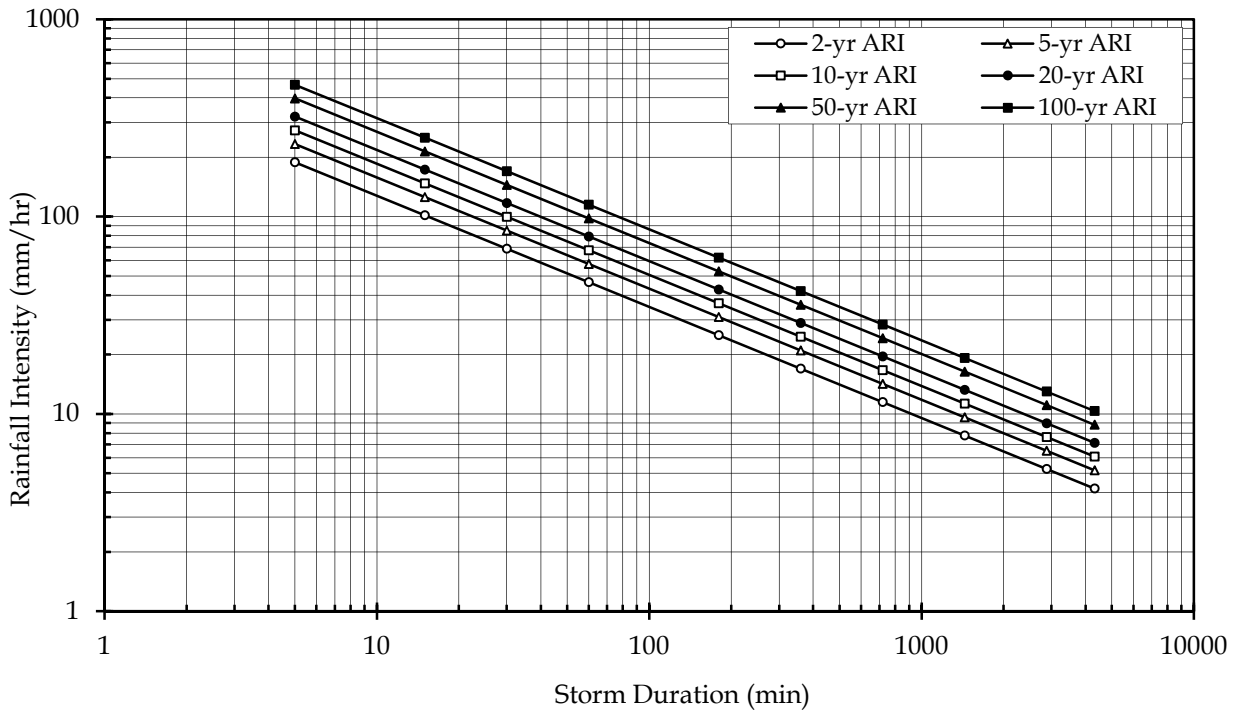


Figure AX3.3.10: Rainfall Station at JPS Kuala Krai-5522047

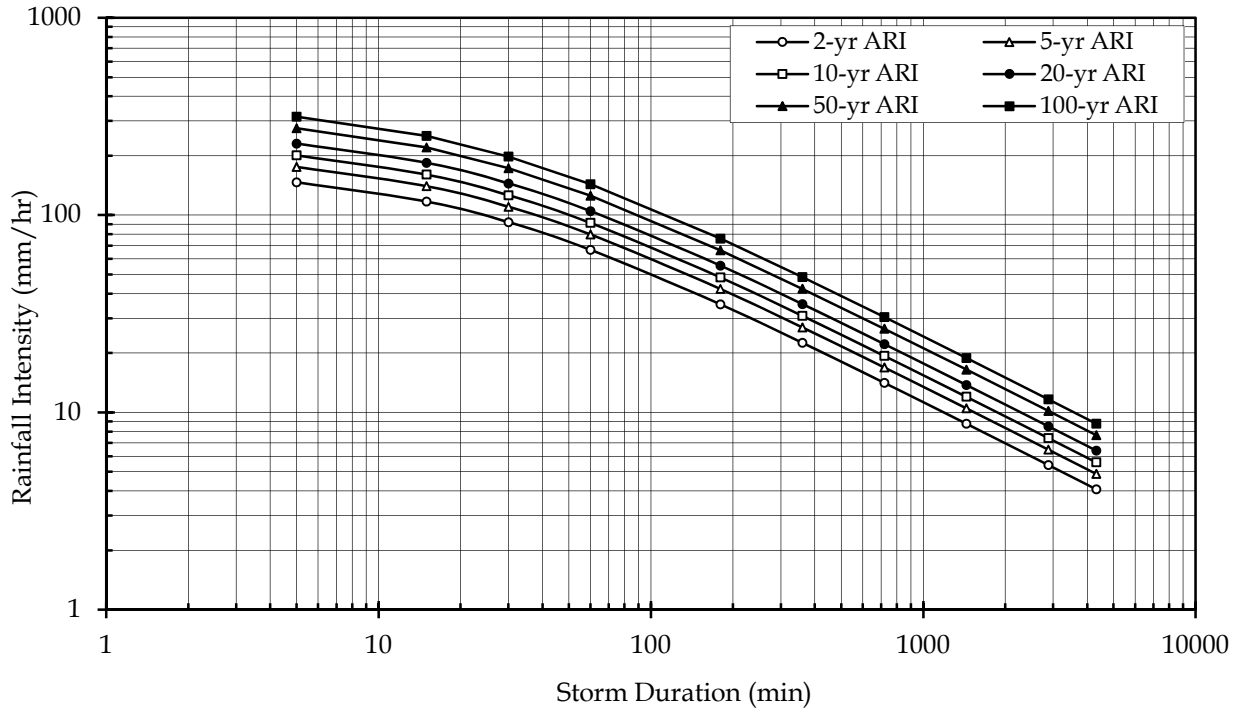


Figure AX3.3.11: Rainfall Station at Kg Jeli, Tanah Merah-5718033

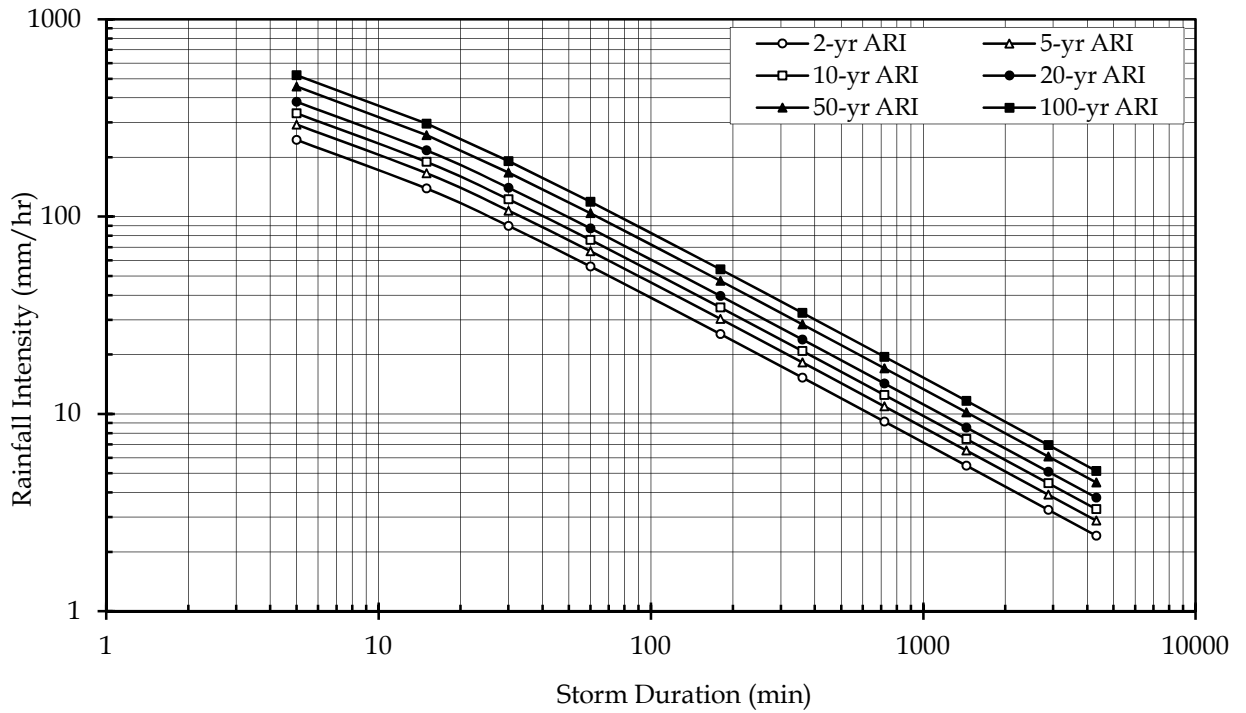


Figure AX3.3.12: Rainfall Station at Kg Durian Daun Lawang-5719001

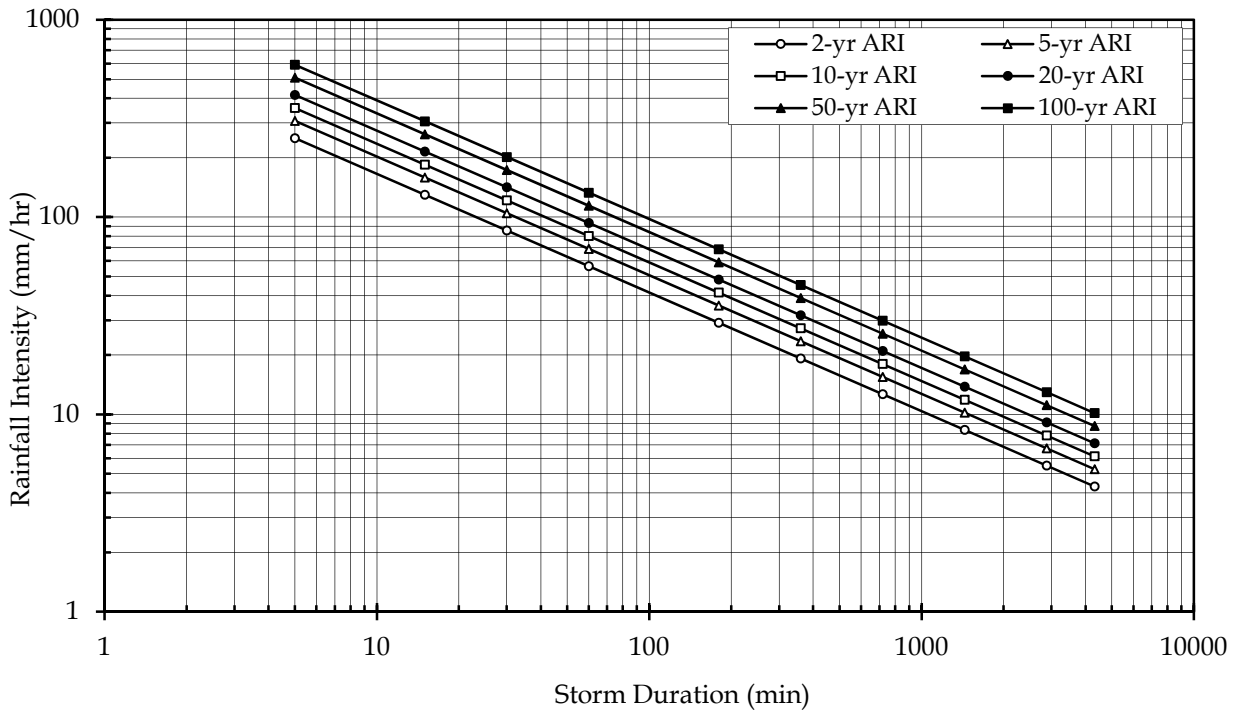


Figure AX3.3.13: Rainfall Station at JPS Machang-5722057

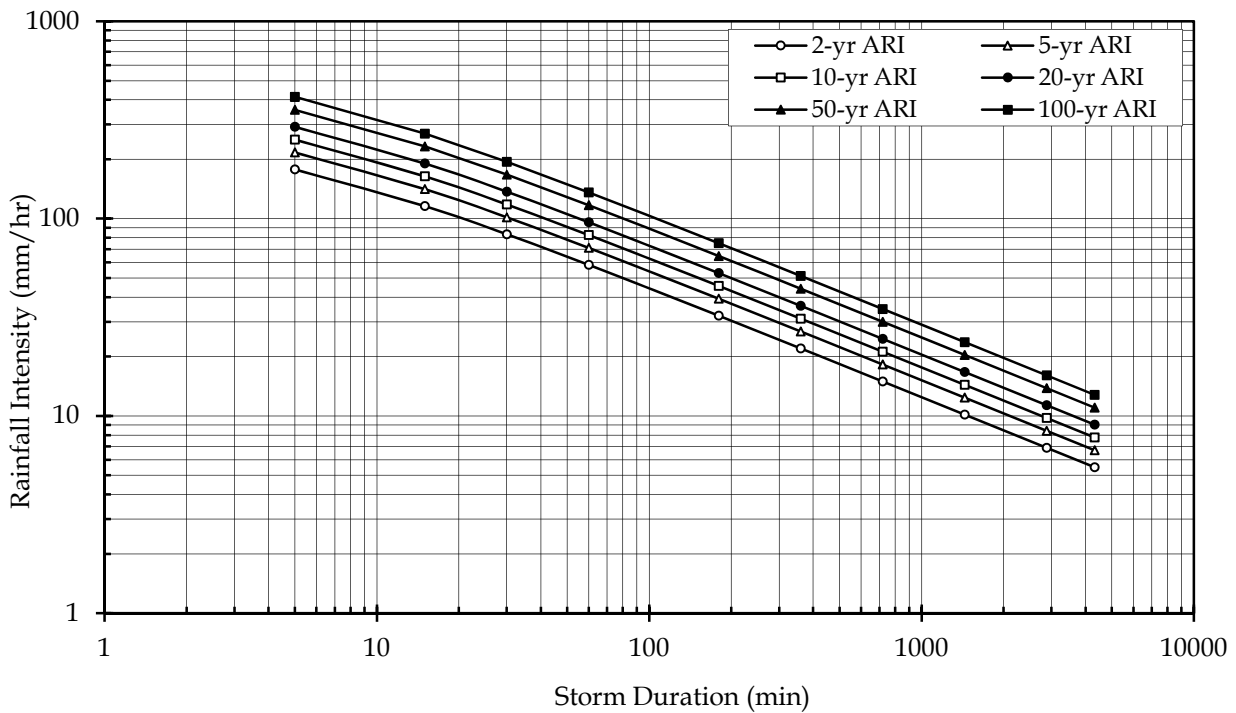


Figure AX3.3.14: Rainfall Station at Sg Rasau Pasir Putih-5824079

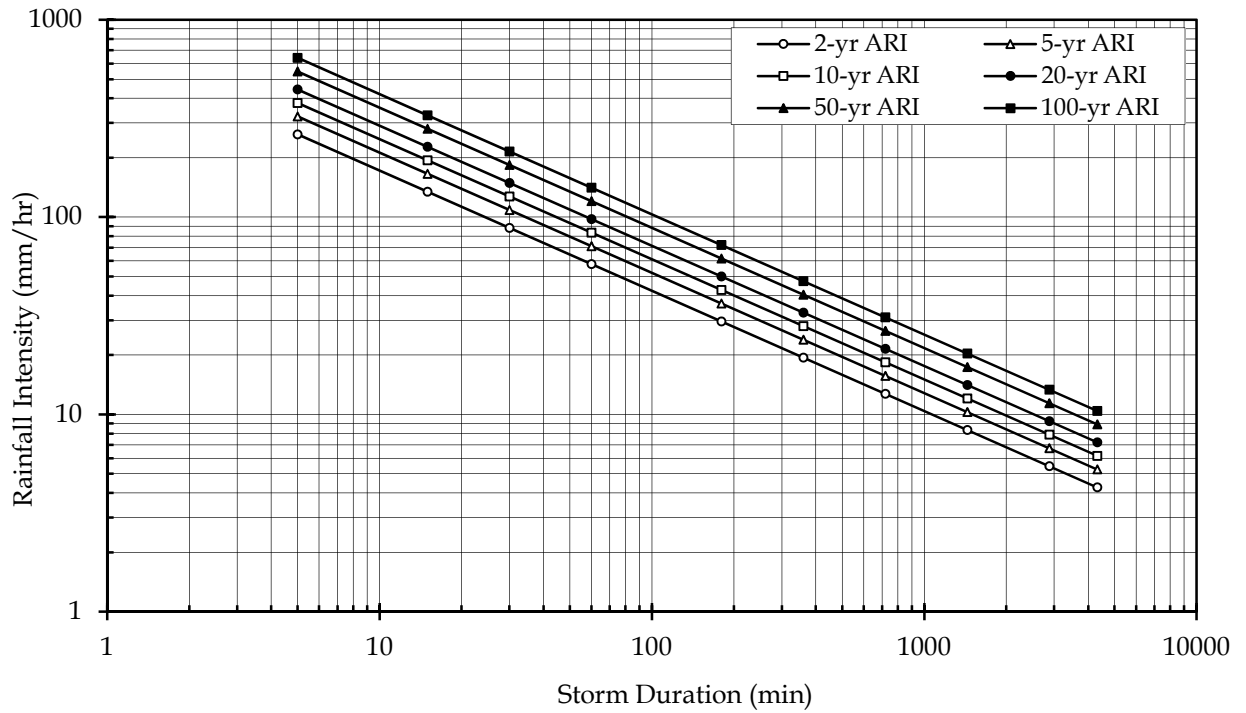


Figure AX3.3.15: Rainfall Station at Rumah Kastam R Pjg-6019004

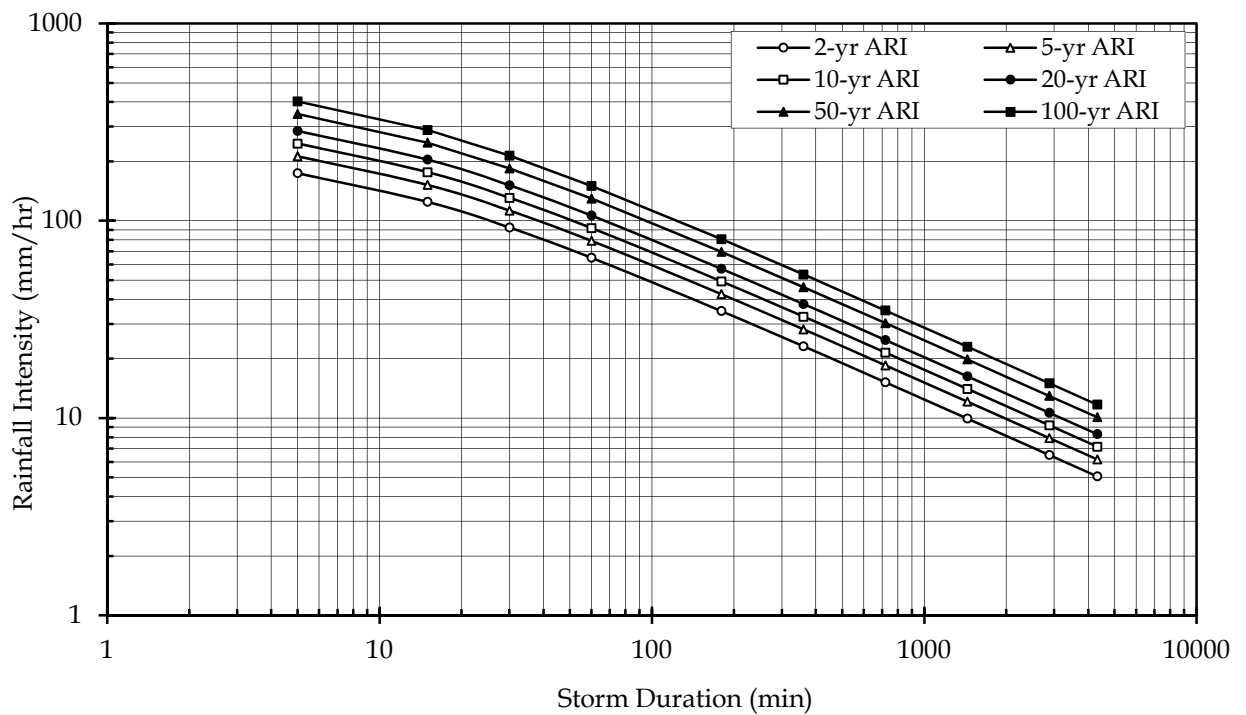


Figure AX3.3.16: Rainfall Station at Setor JPS Kota Bharu-6122064

**AX3.4 FEDERAL TERRITORY OF KUALA LUMPUR**

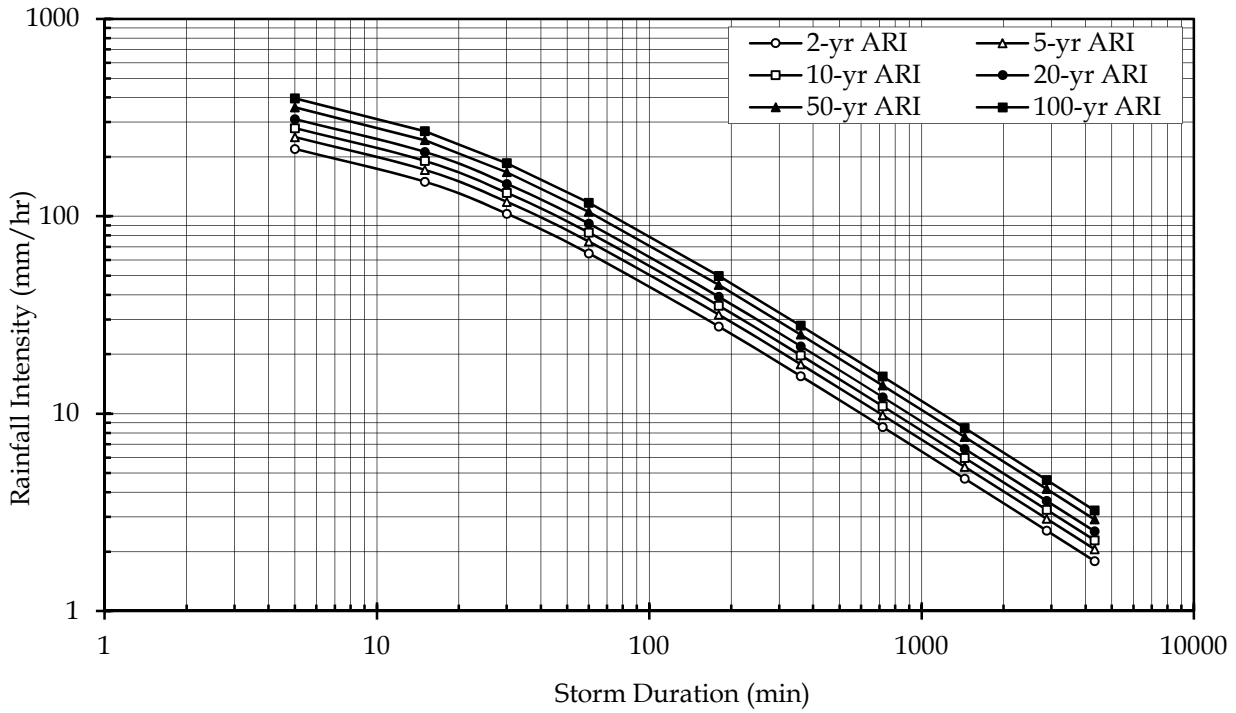


Figure AX3.4.1: Rainfall Station at Puchong Drop, K Lumpur-3015001

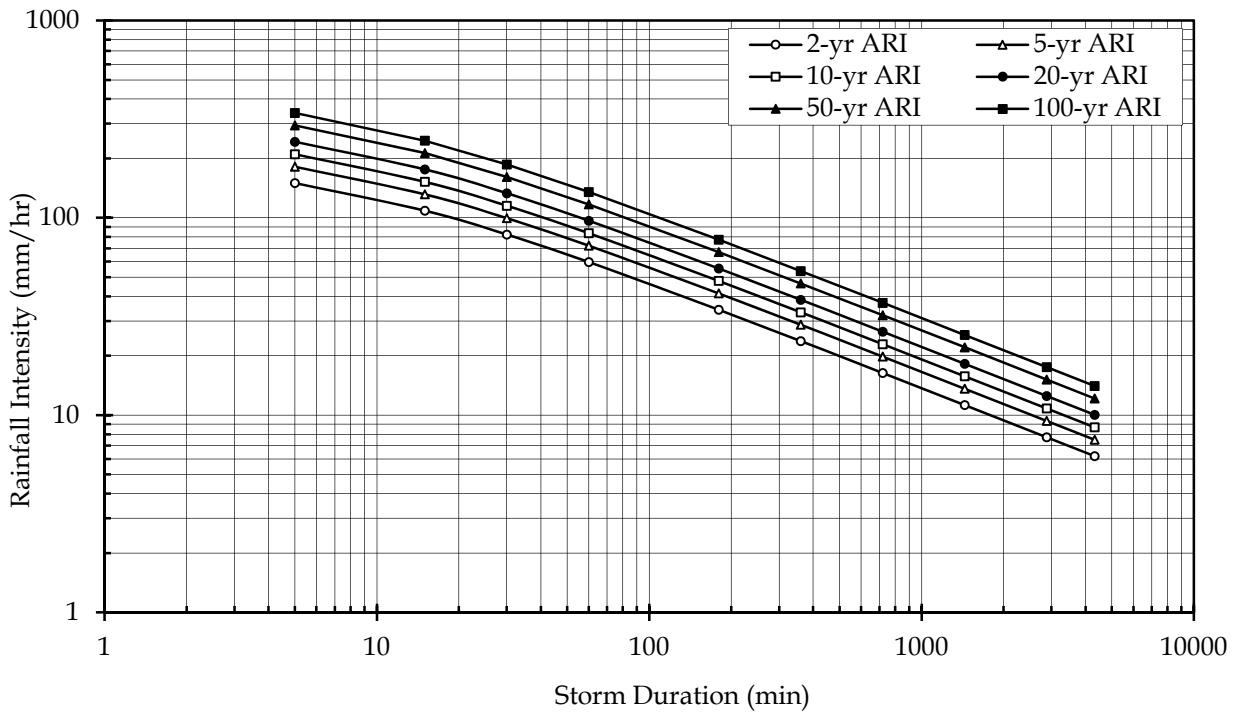


Figure AX3.4.2: Rainfall Station at Ibu Pejabat JPS-3116003

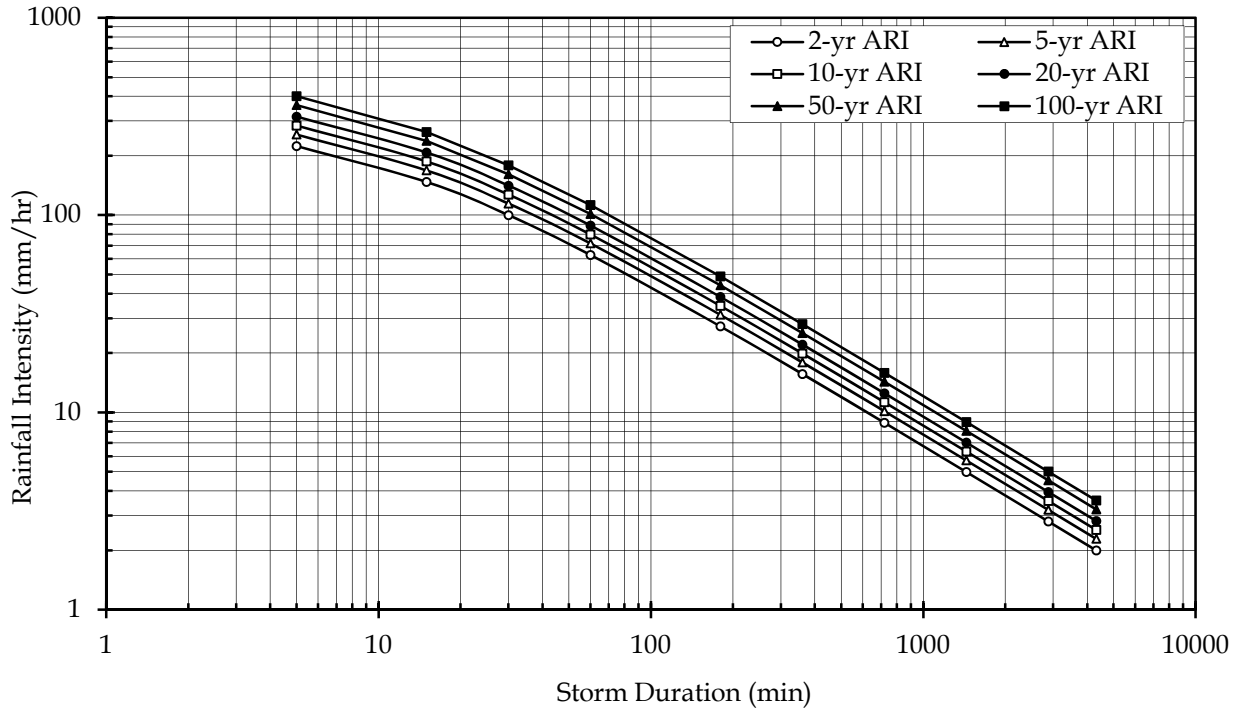


Figure AX3.4.3: Rainfall Station at Ibu Pejabat JPS-3116004

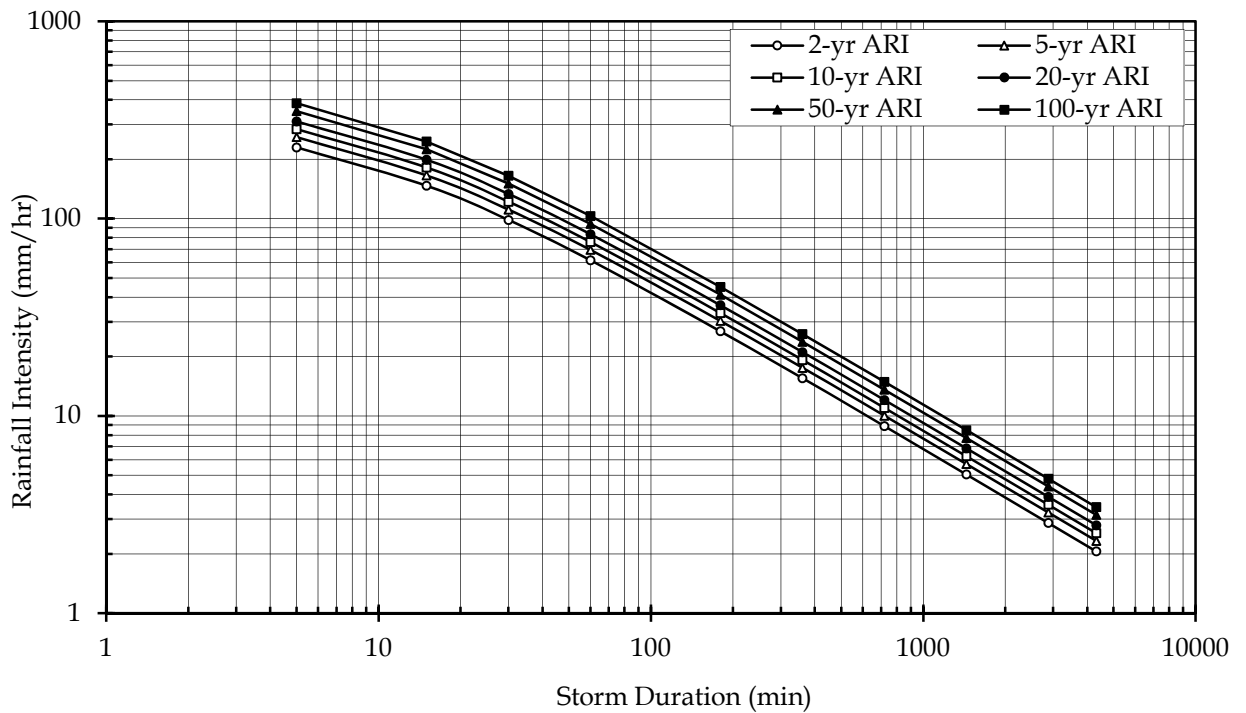


Figure AX3.4.4: Rainfall Station at SK Taman Maluri -3116005

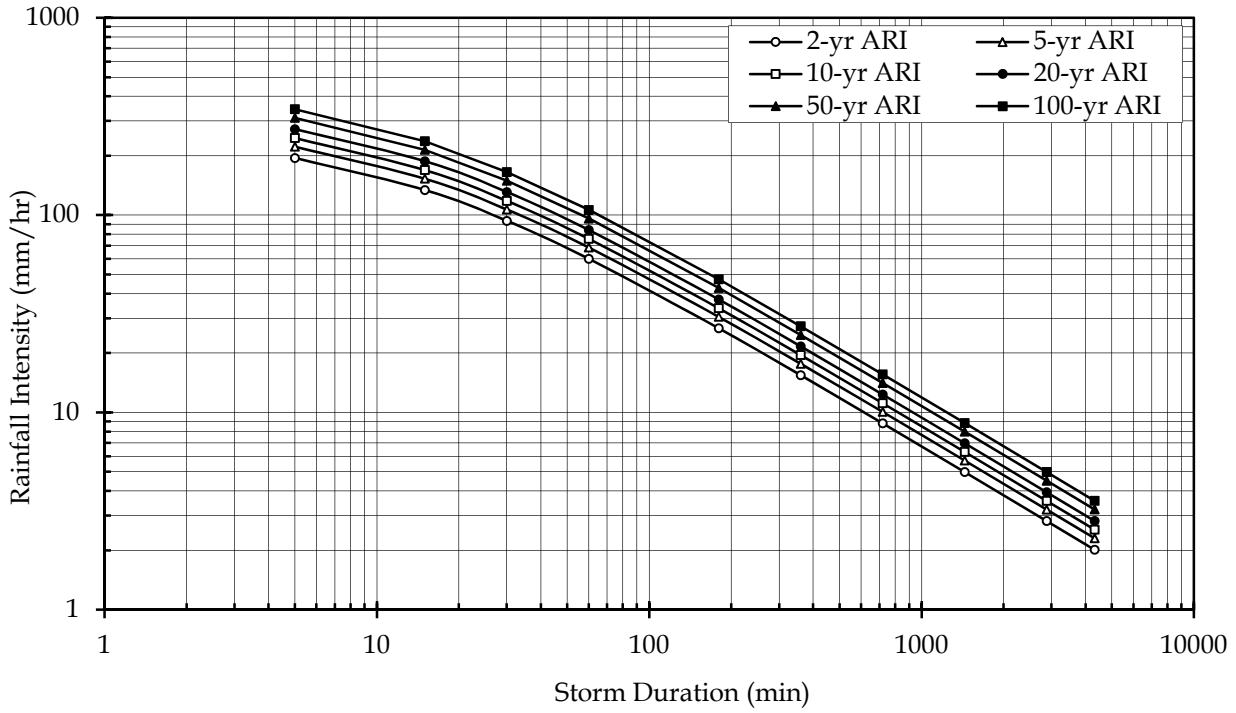


Figure AX3.4.5: Rainfall Station at Edinburgh Kg -3116006

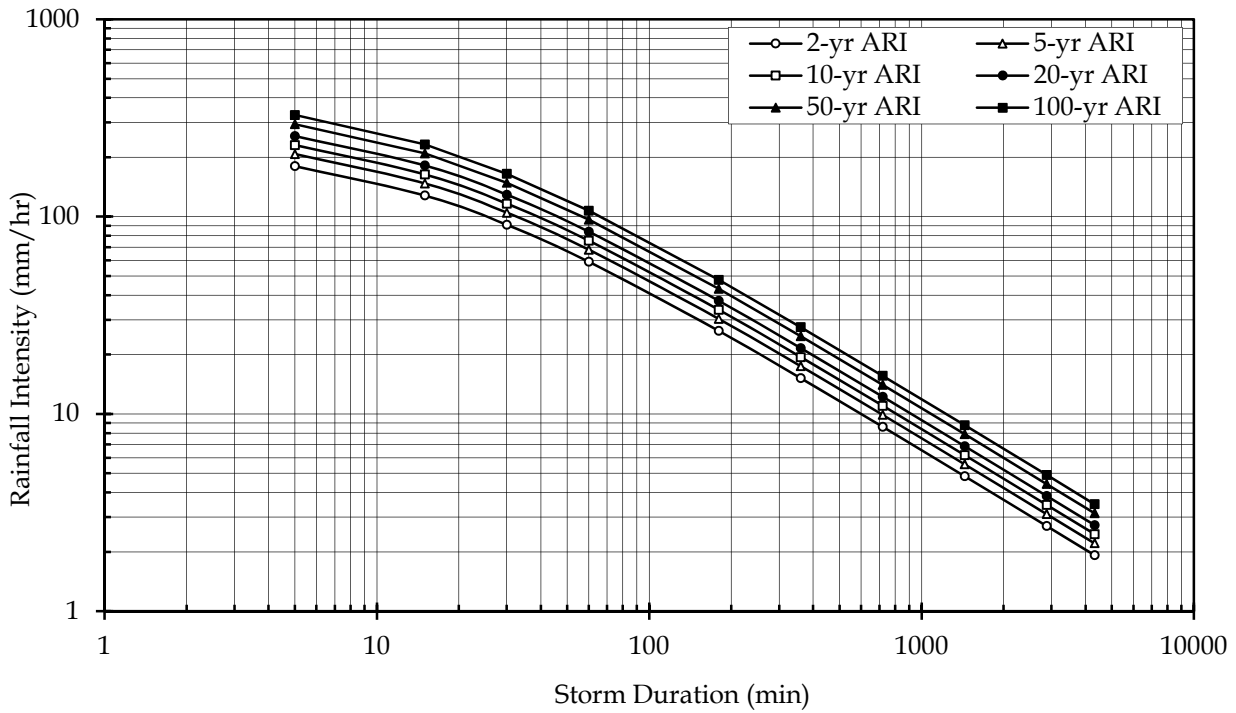


Figure AX3.4.6: Rainfall Station at Sungai Tua-3216001

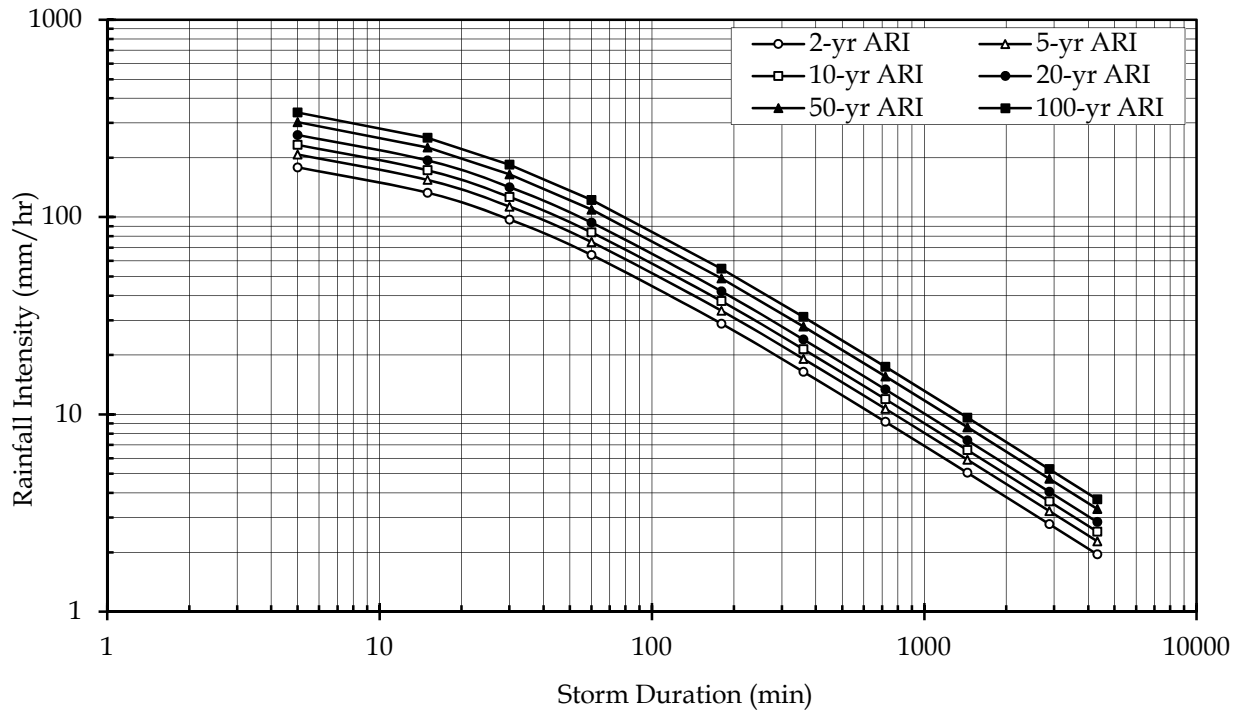


Figure AX3.4.7: Rainfall Station at SK Jenis Keb. Kepong -3216004

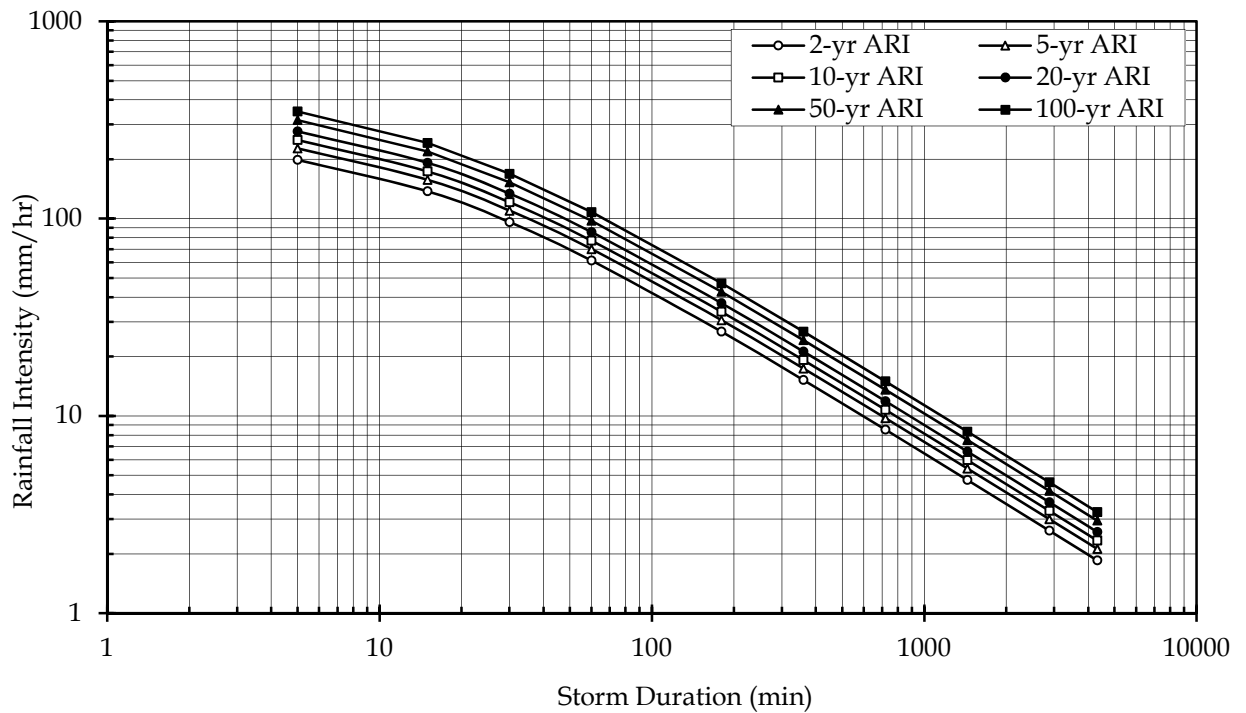


Figure AX3.4.8: Rainfall Station at Ibu Bek. KM16, Gombak-3217001

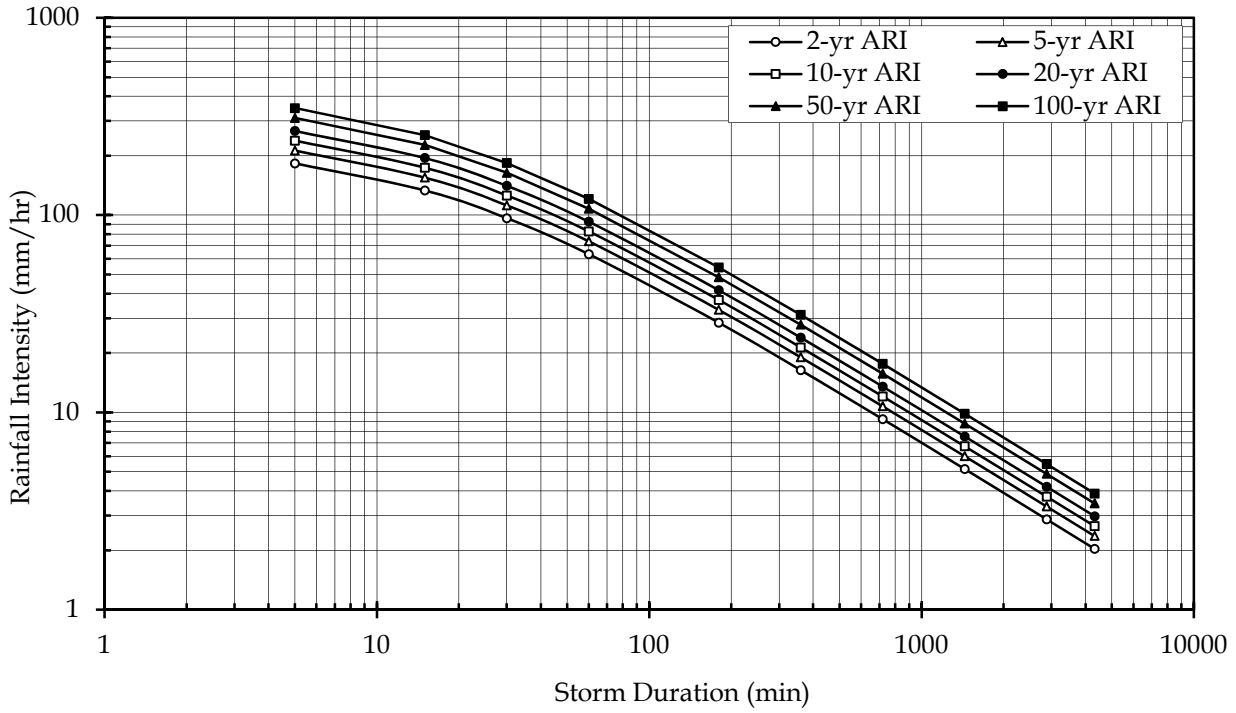


Figure AX3.4.9: Rainfall Station at Emp. Genting Kelang-3217002

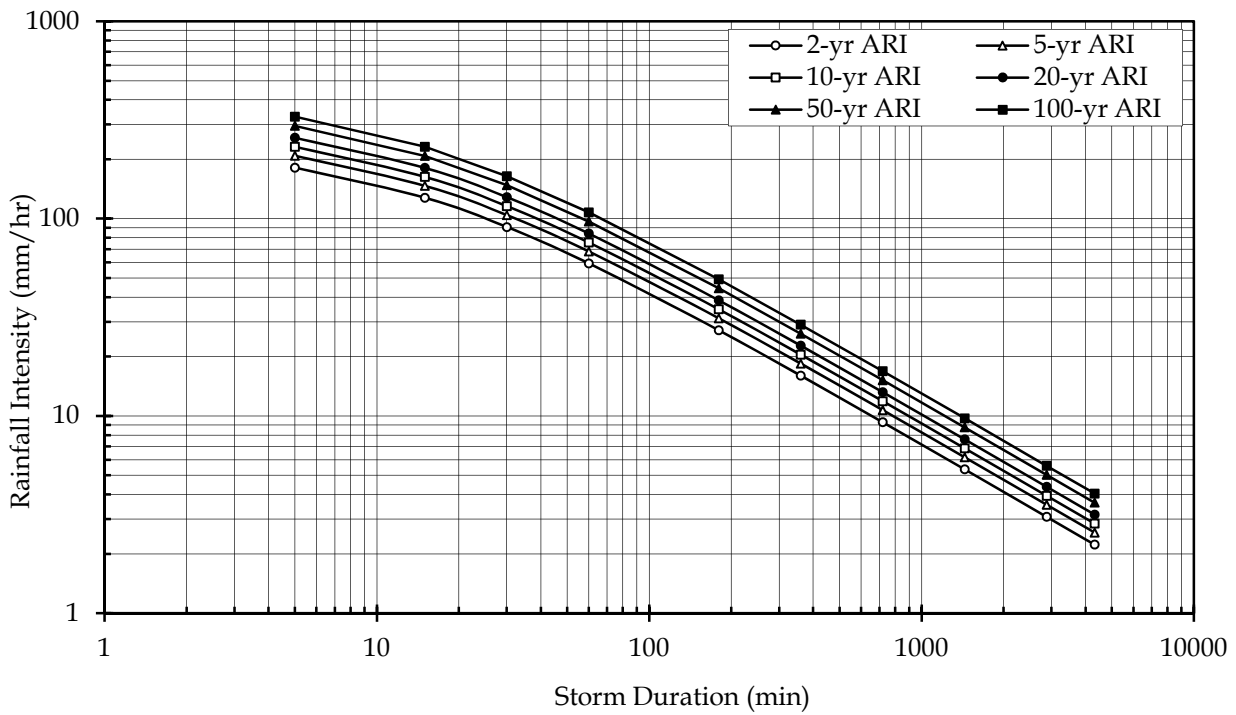


Figure AX3.4.10: Rainfall Station at Ibu Bek. KM11, Gombak-3217003

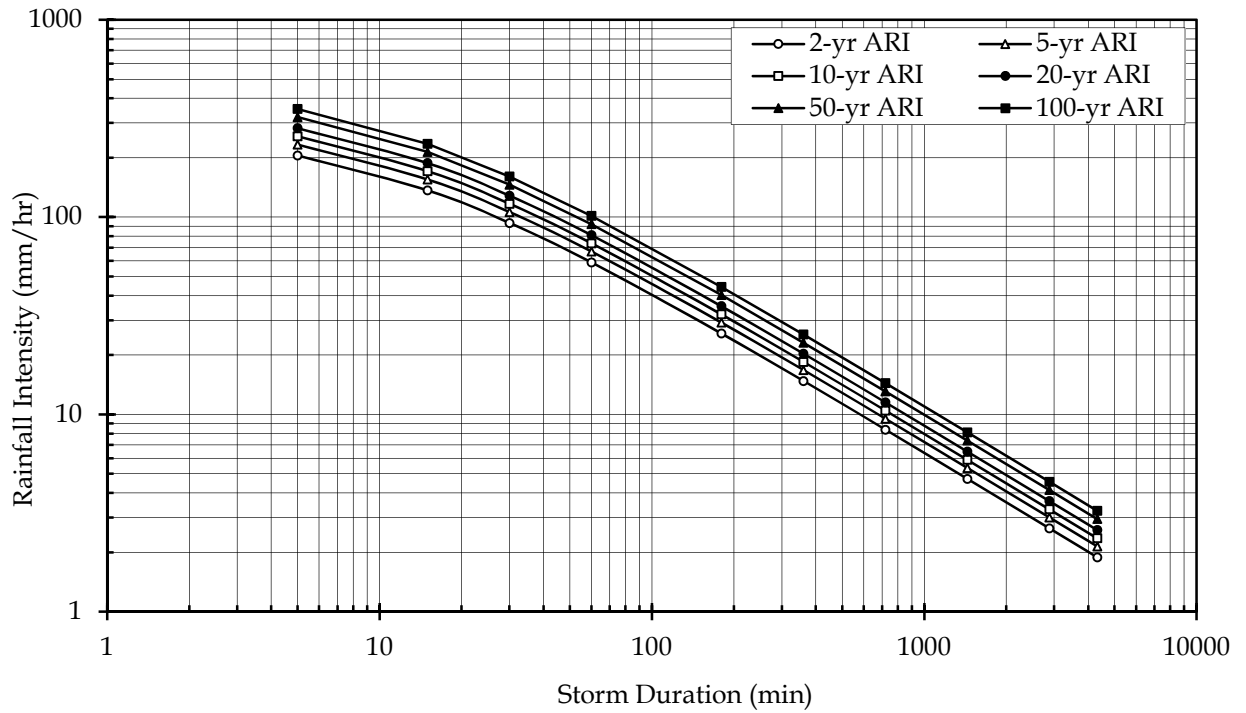


Figure AX3.4.11: Rainfall Station at Kg. Kuala Seleh, H. Klg-3217004

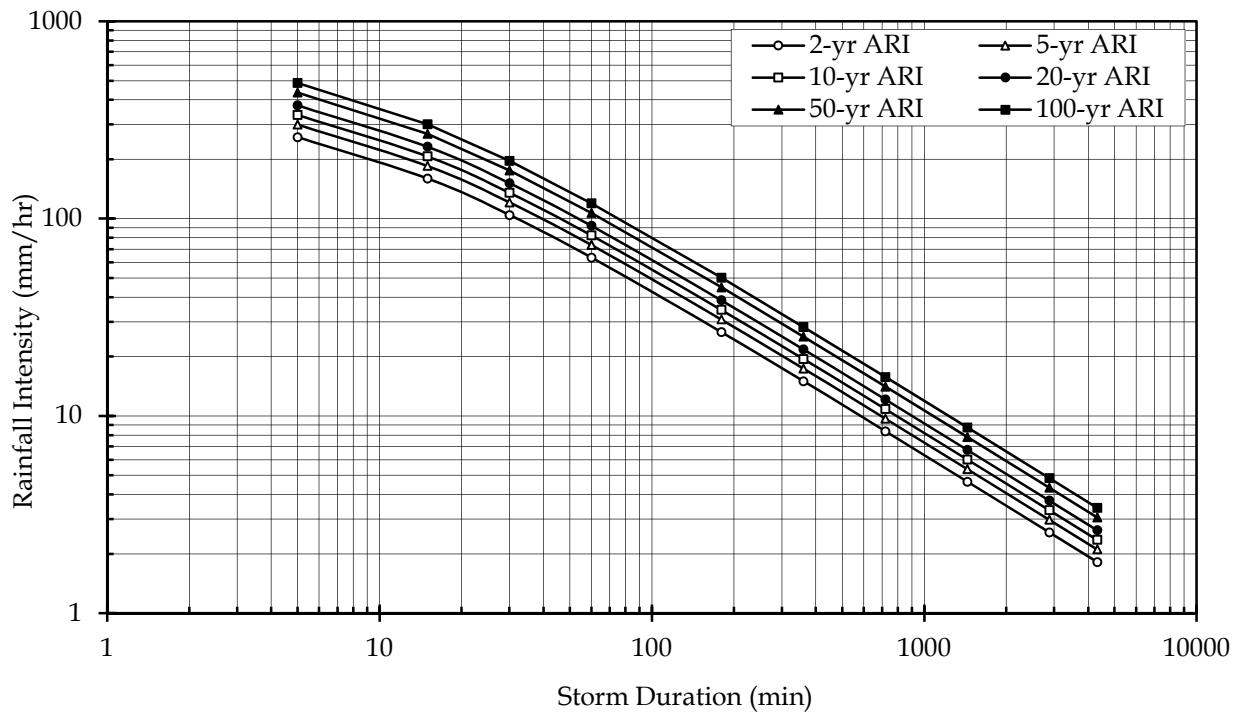


Figure AX3.4.12: Rainfall Station at Kg. Kerdas, Gombak -3217005

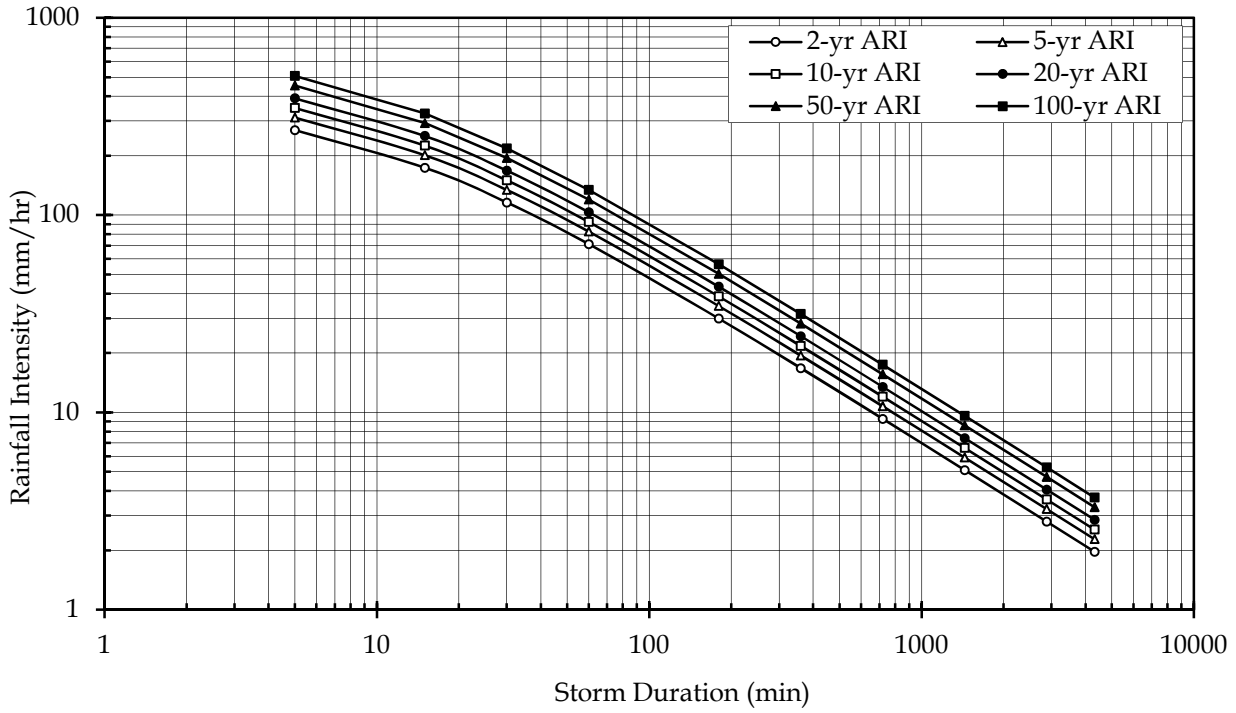


Figure AX3.4.13: Rainfall Station at Air Terjun Sg. Batu -3317001

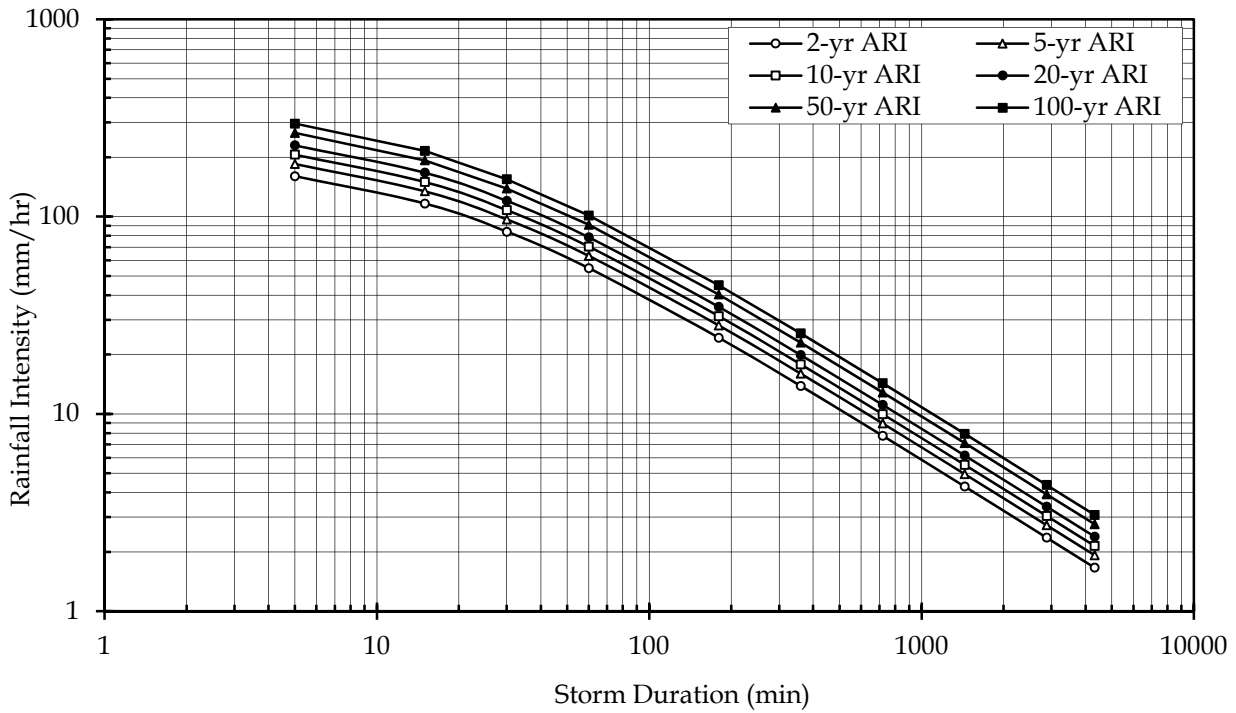


Figure AX3.4.14: Rainfall Station at Genting Sempah-3317004

AX3.5 STATE OF MELAKA

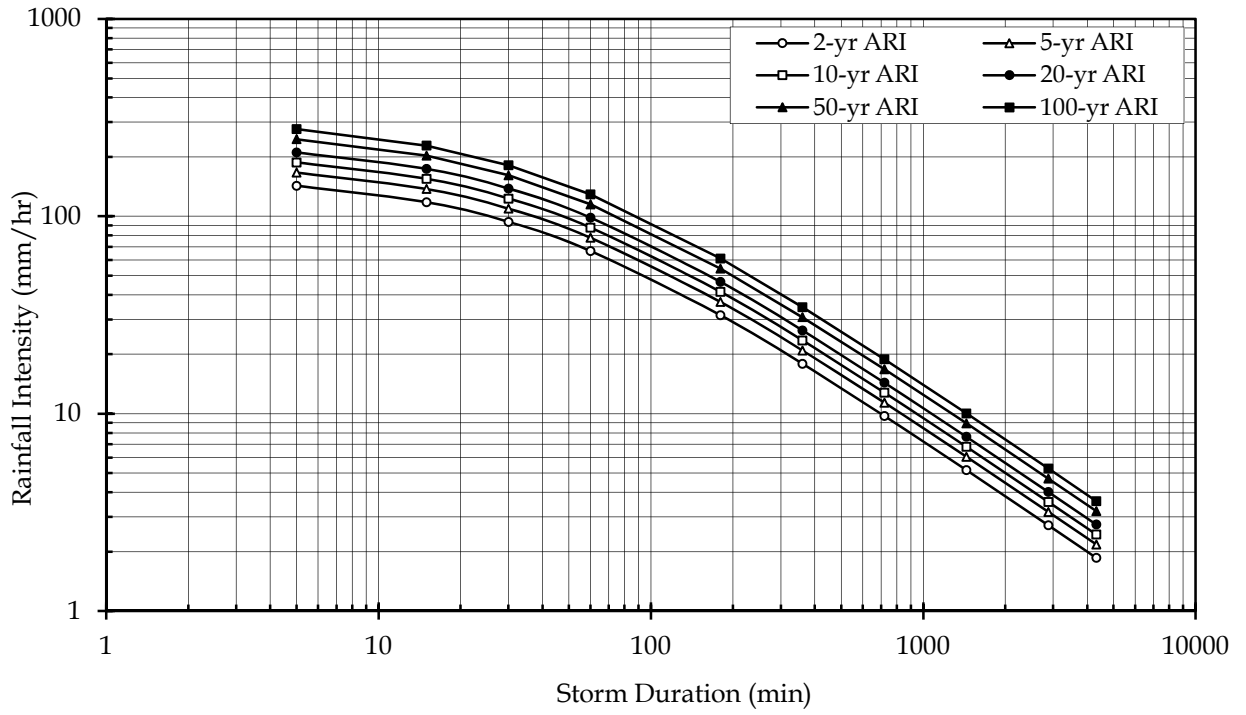


Figure AX3.5.1: Rainfall Station at Bukit Sebukor-2222001

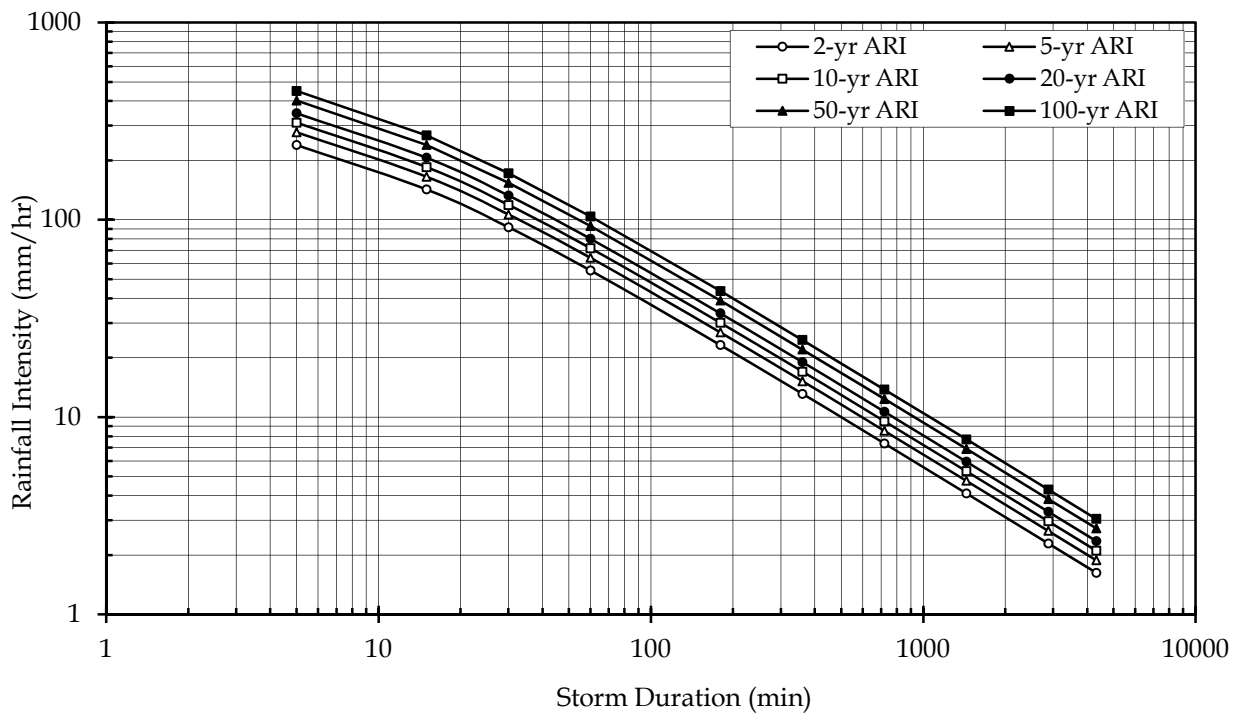


Figure AX3.5.2: Rainfall Station at Chin Chin Tepi Jalan-2224038

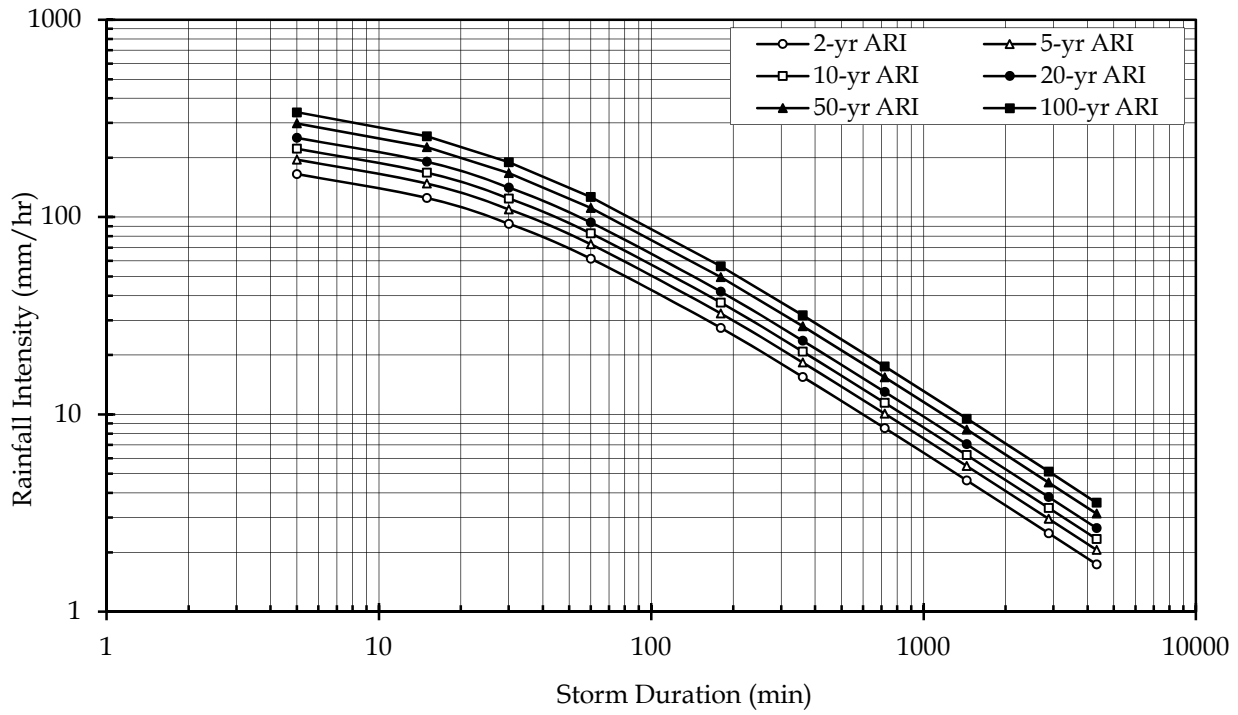


Figure AX3.5.3: Rainfall Station at Ladang Lendu-2321006

AX3.6 STATE OF NEGERI SEMBILAN

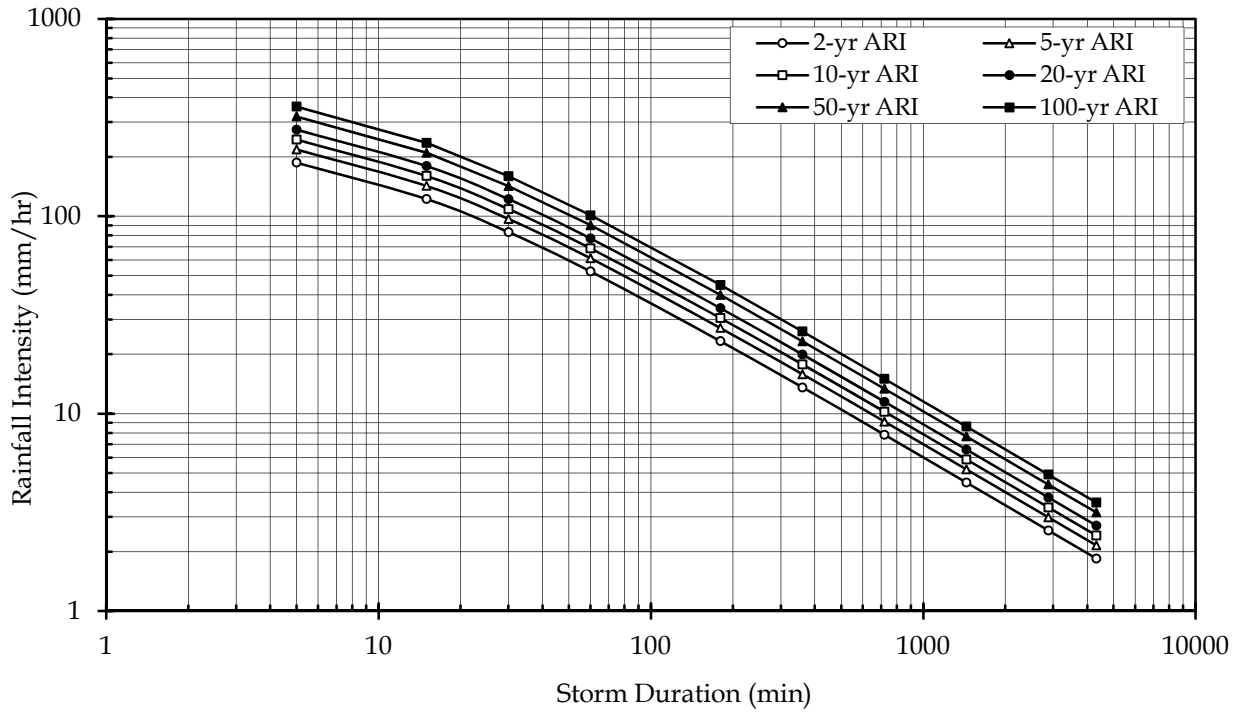


Figure AX3.6.1: Rainfall Station at Setor JPS Sikamat-2719001

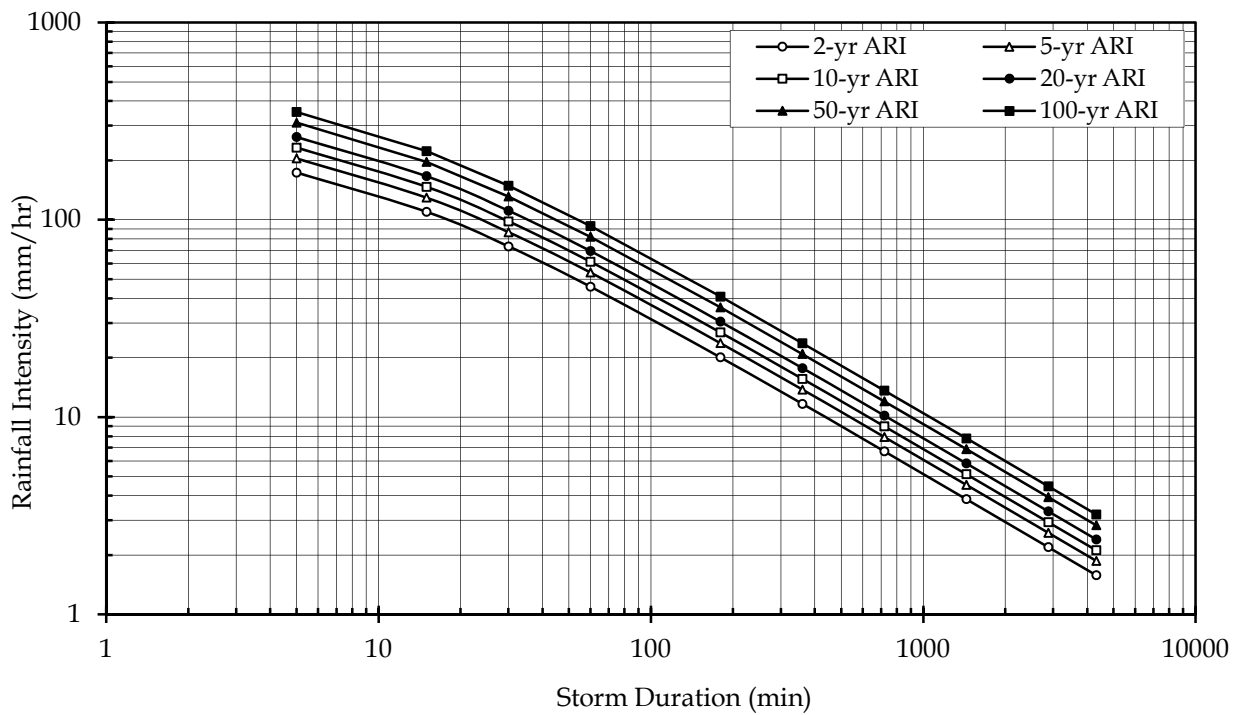


Figure AX3.6.2: Rainfall Station at Kg Sawah Lebar K Pilah-2722202

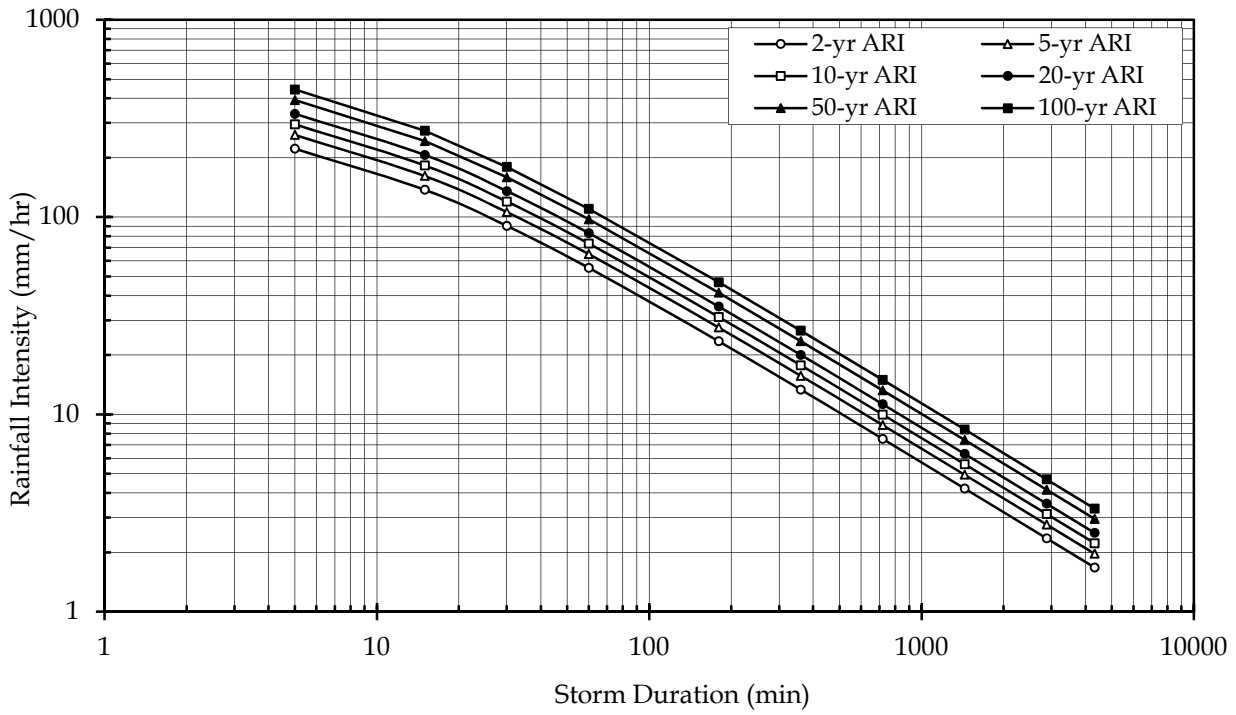


Figure AX3.6.3: Rainfall Station at Sungai Kepis-2723002

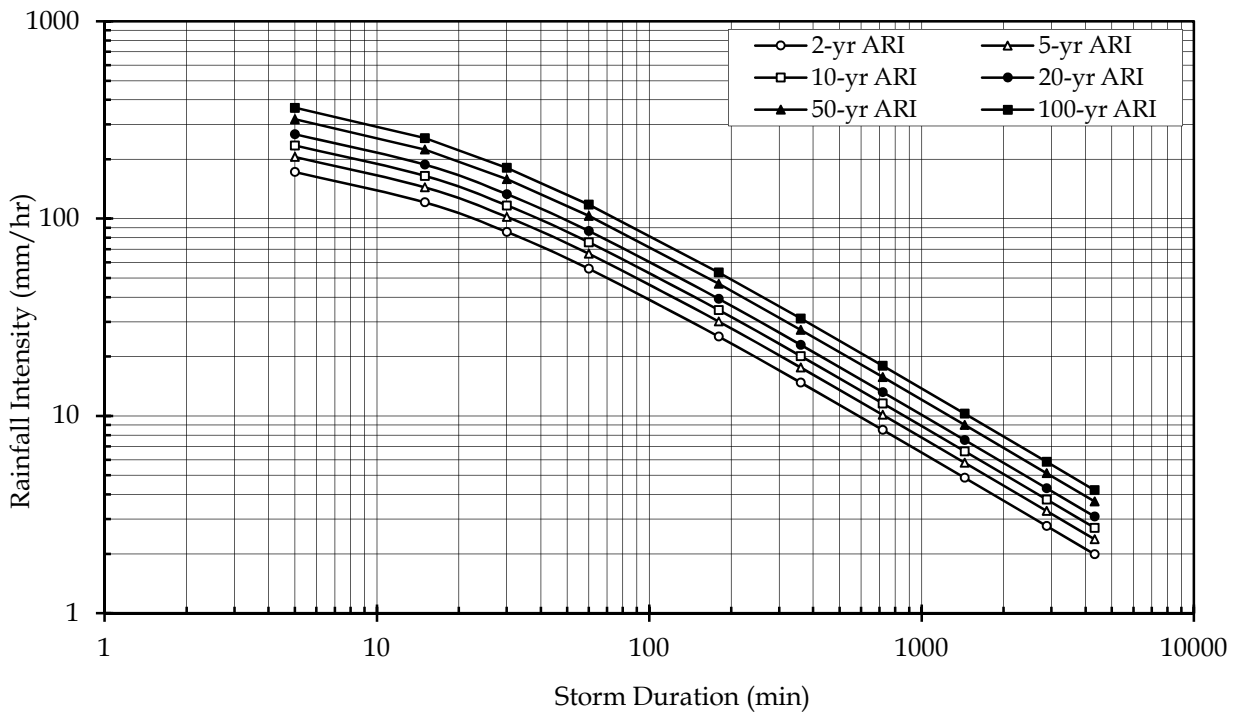


Figure AX3.6.4: Rainfall Station at Ladang New Rompin-2725083

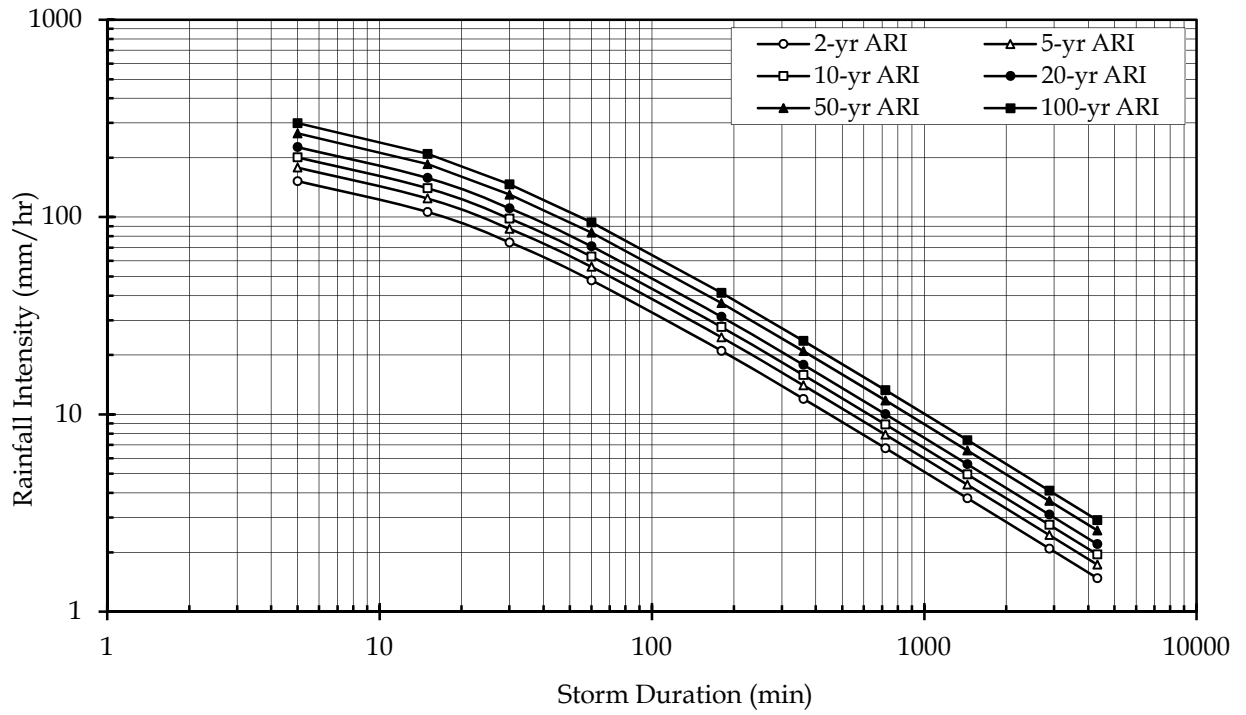


Figure AX3.6.5: Rainfall Station at Petaling K Kelawang-2920012

AX3.7 STATE OF PAHANG

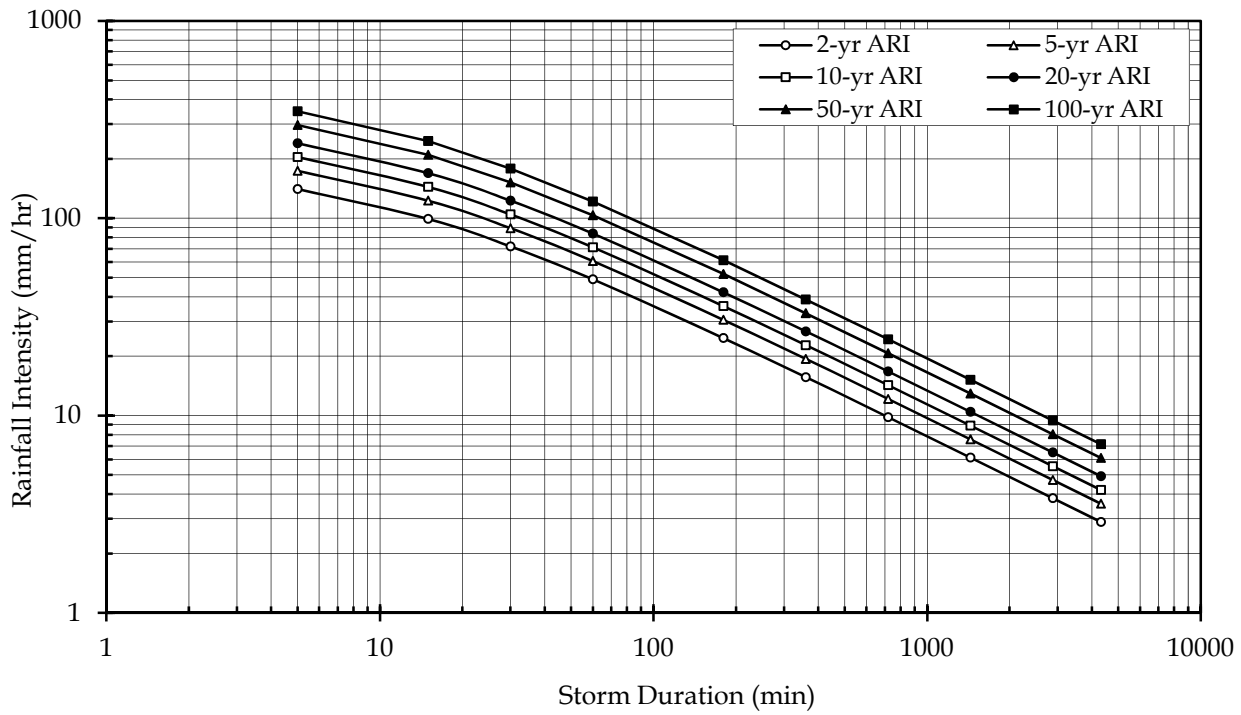


Figure AX3.7.1: Rainfall Station at Sg.Pukim - 2630001

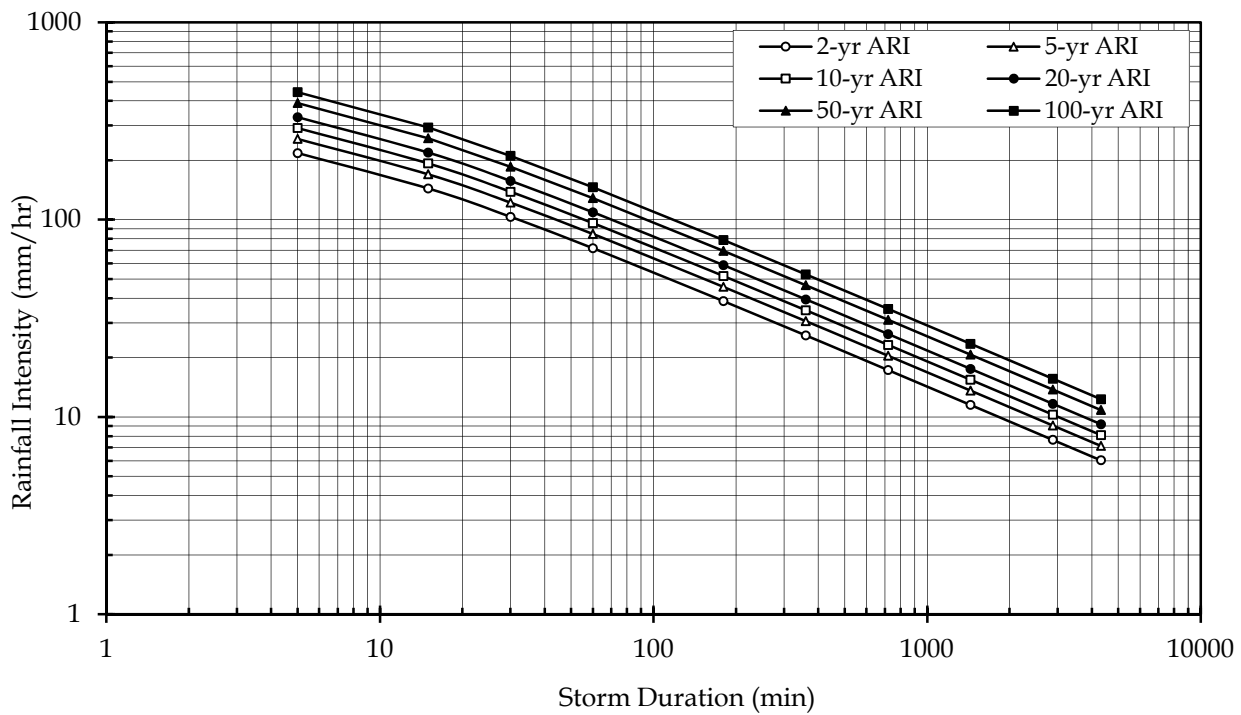


Figure AX3.7.2: Rainfall Station at Sungai Anak Endau -2634193

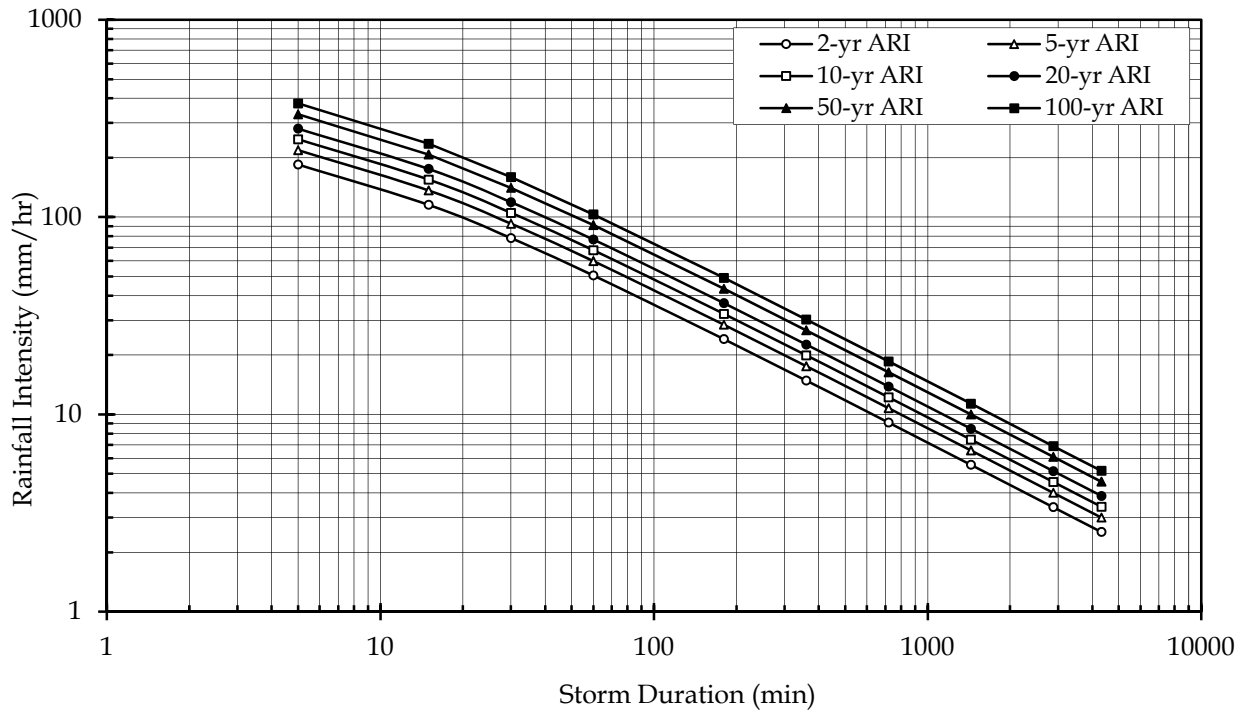


Figure AX3.7.3: Rainfall Station at Kg Gambir - 2828173

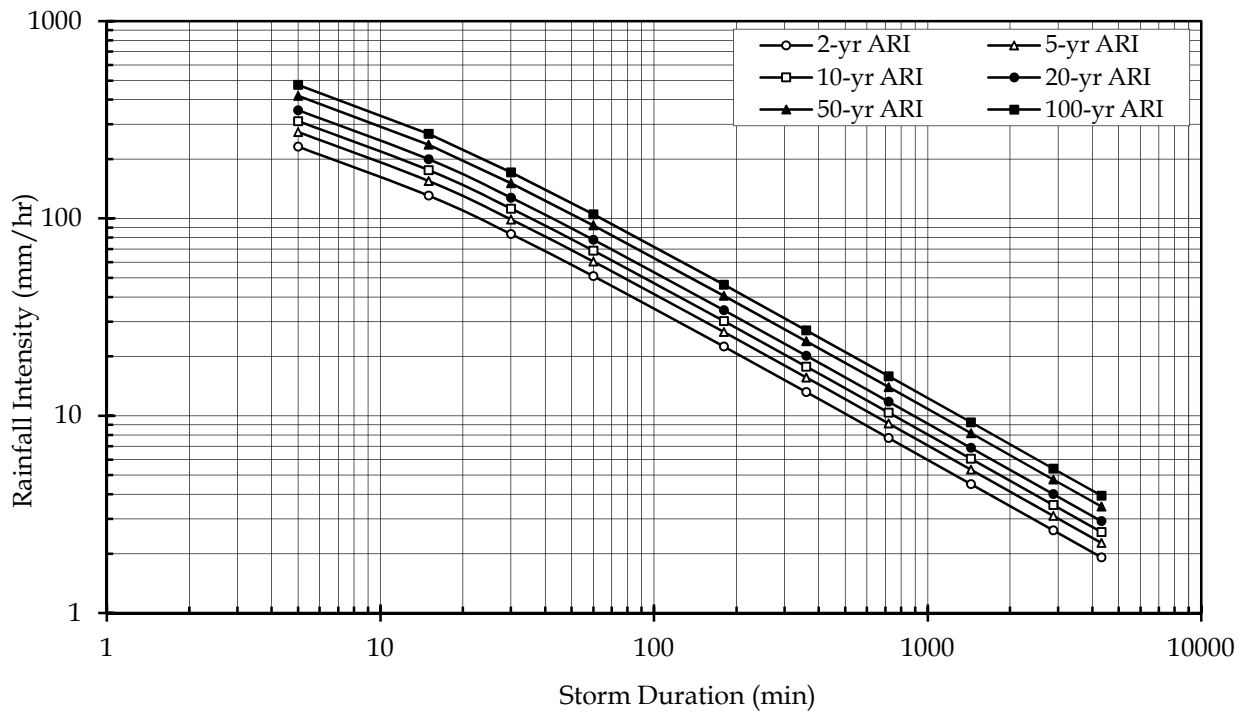


Figure AX3.7.4: Rainfall Station at Pos Iskandar- 3026156

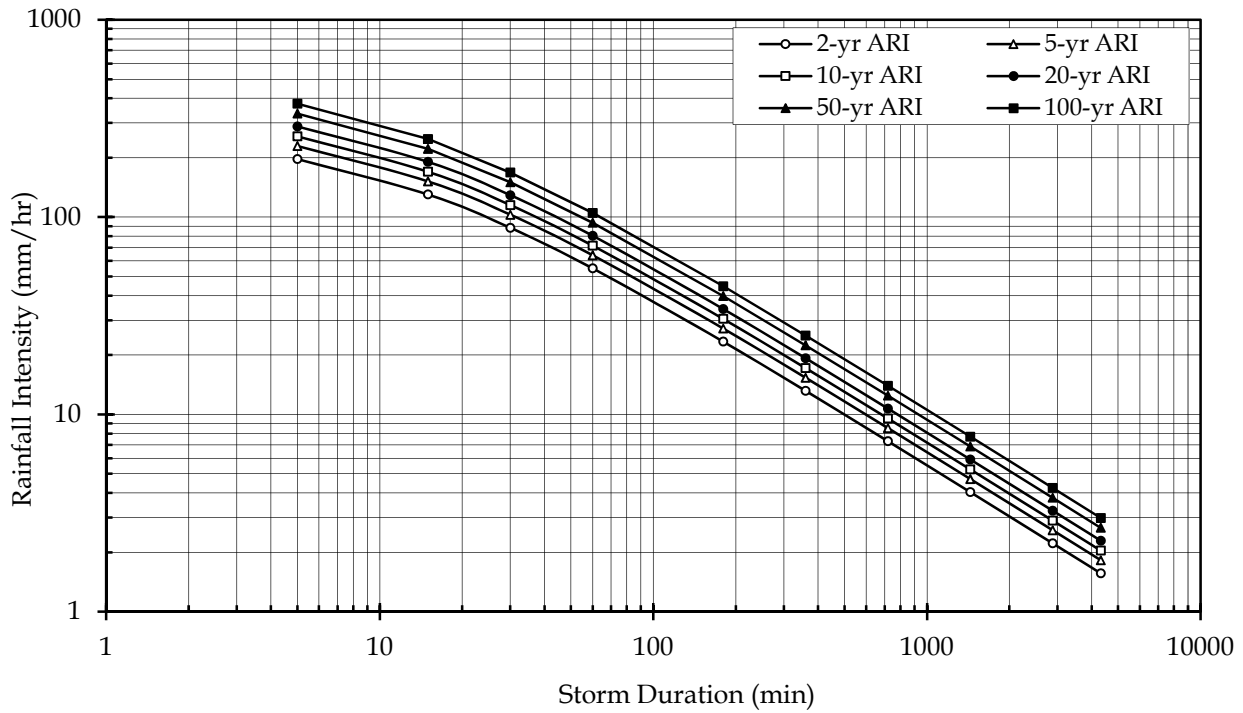


Figure AX3.7.5: Rainfall Station at Simpang Pelangai - 3121143

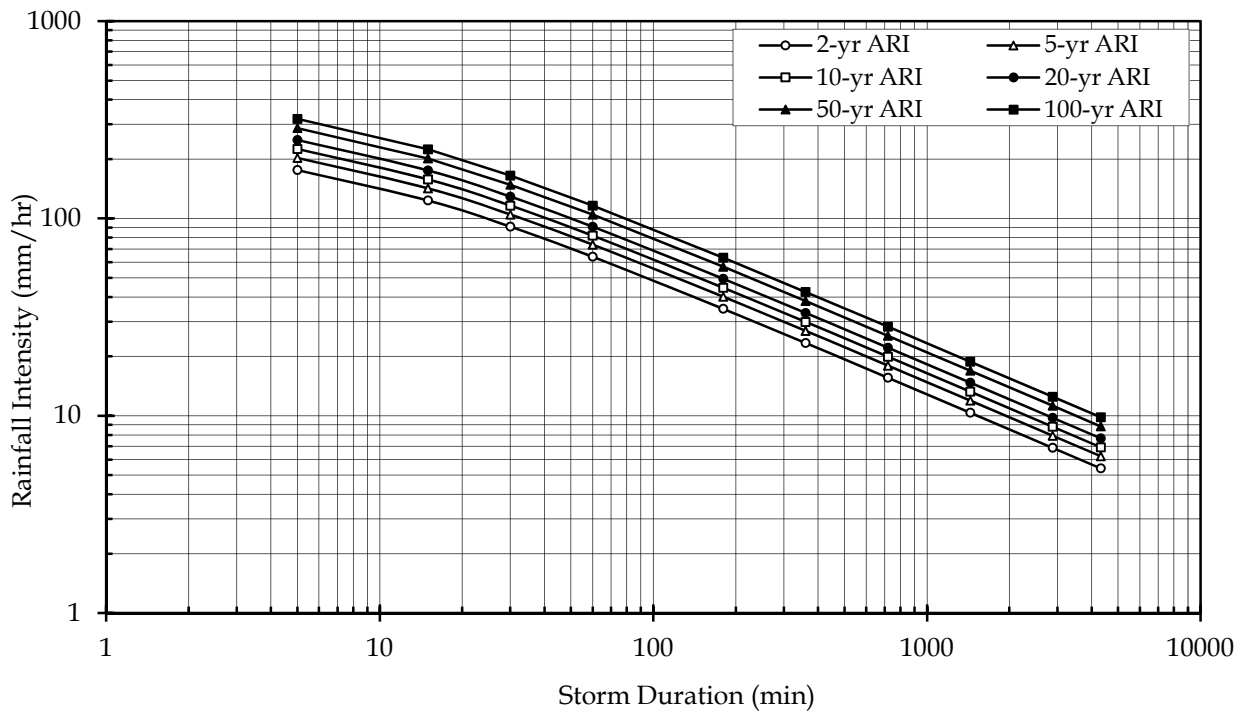


Figure AX3.7.6: Rainfall Station at Dispensari Nenasi - 3134165

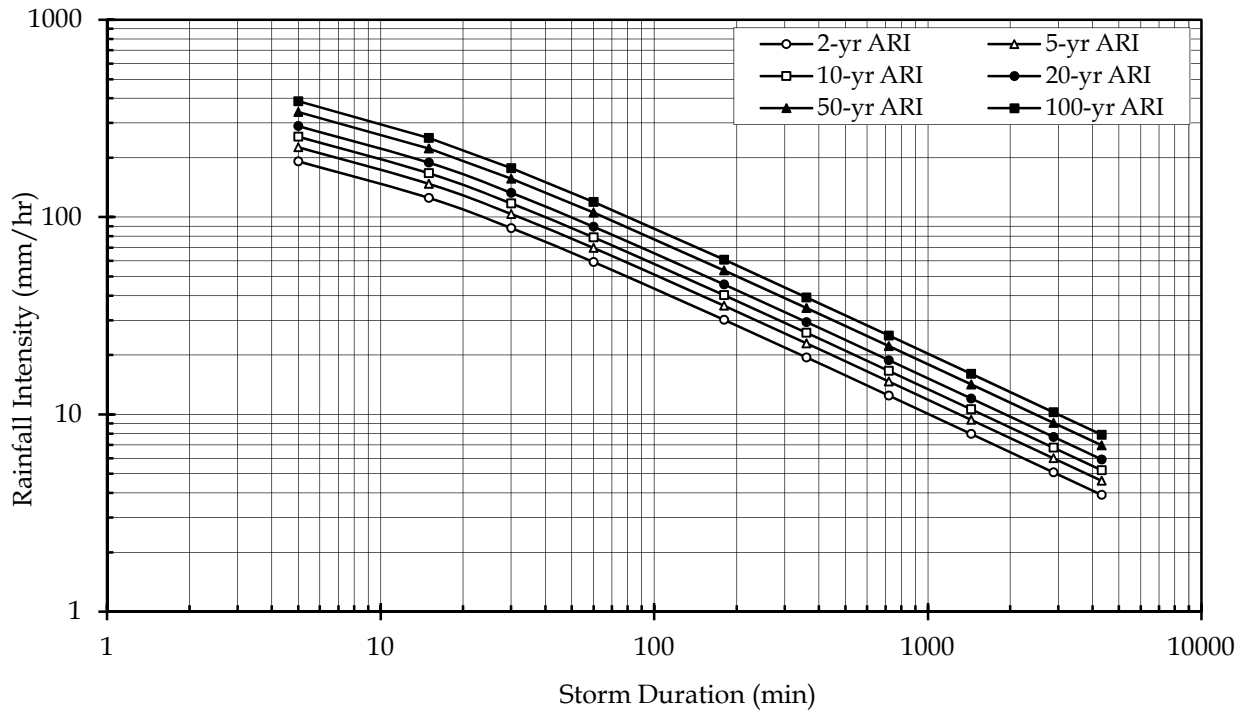


Figure AX3.7.7: Rainfall Station at Kg Unchang - 3231163

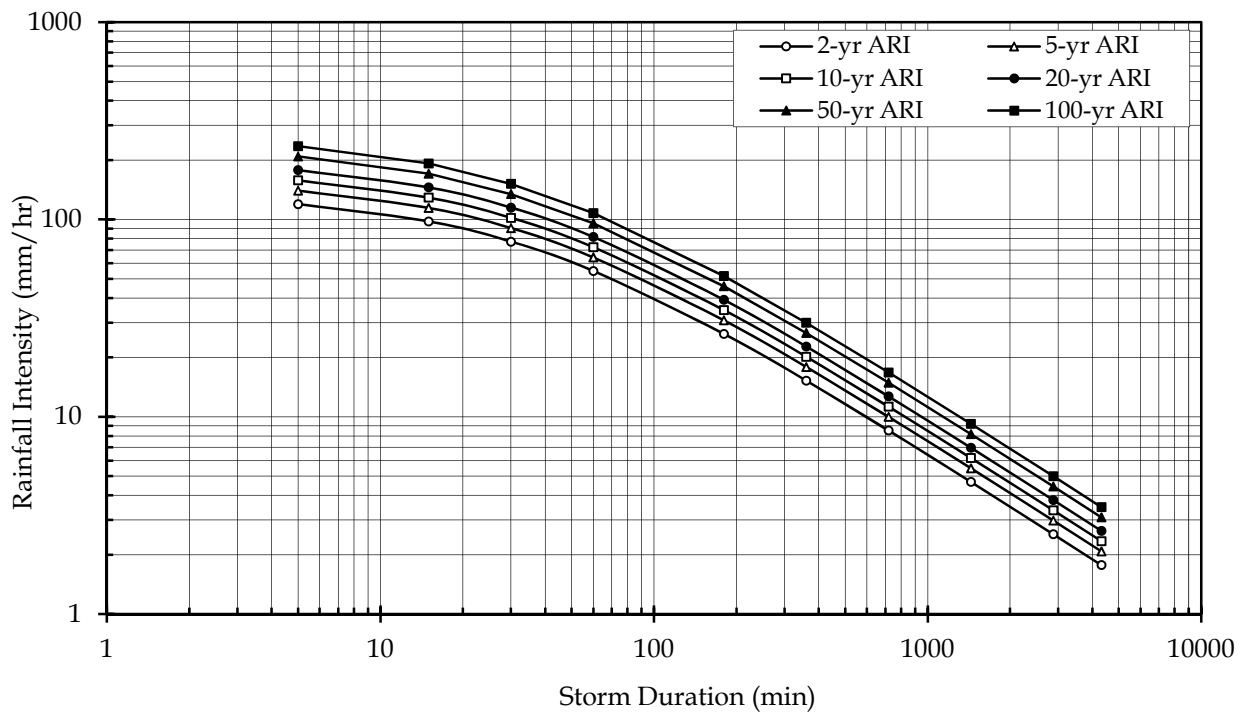


Figure AX3.7.8: Rainfall Station at JPS Temerloh - 3424081

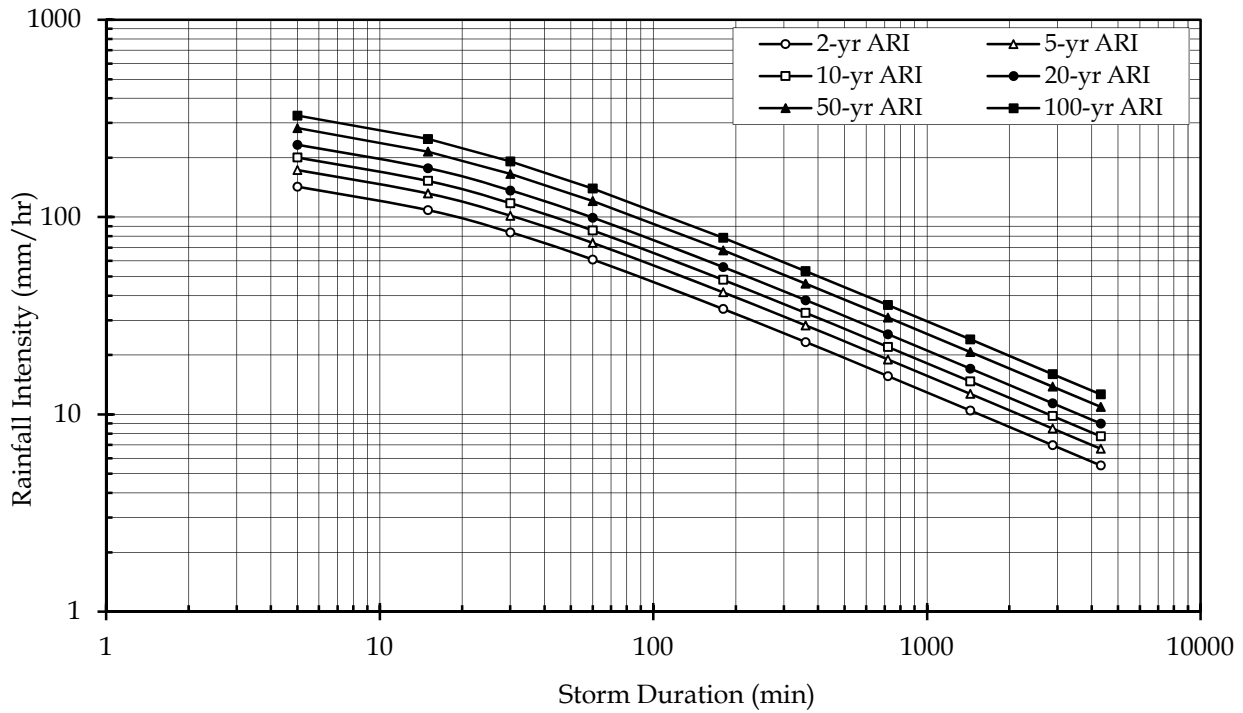


Figure AX3.7.9: Rainfall Station at Rumah Pam Pahang Tua - 3533102

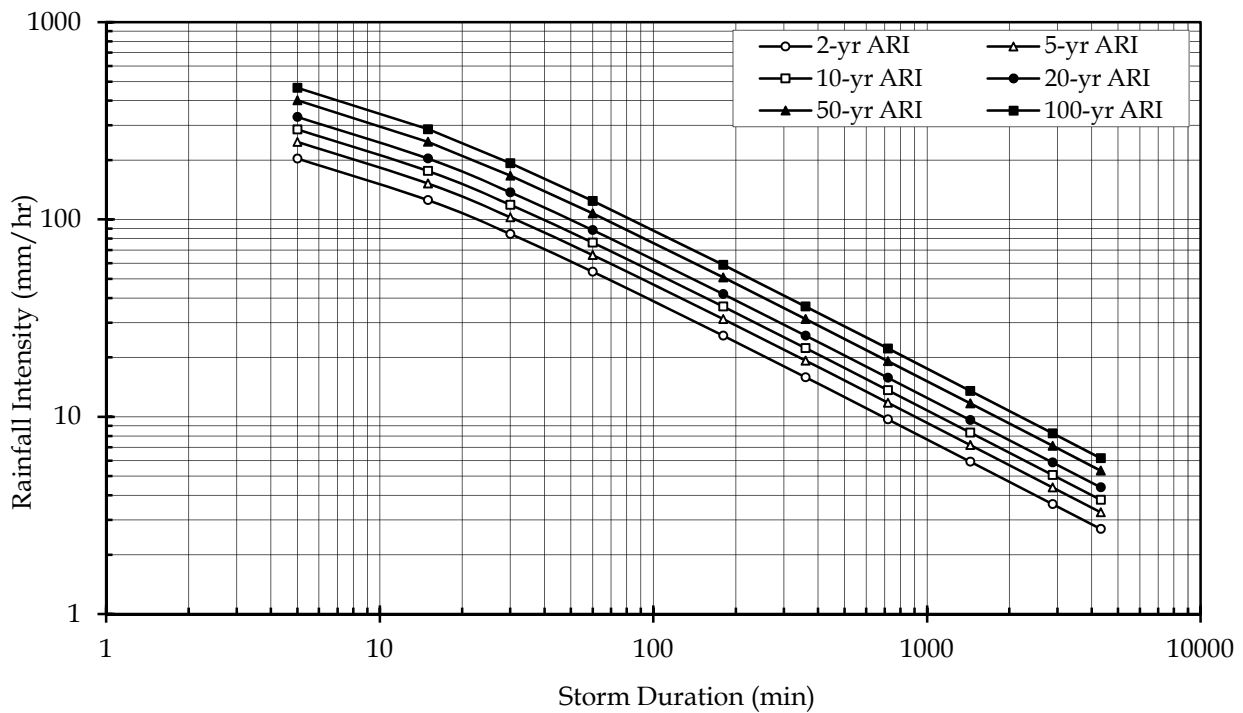


Figure AX3.7.10: Rainfall Station at Pintu Kaw, Pulau Kertam - 3628001

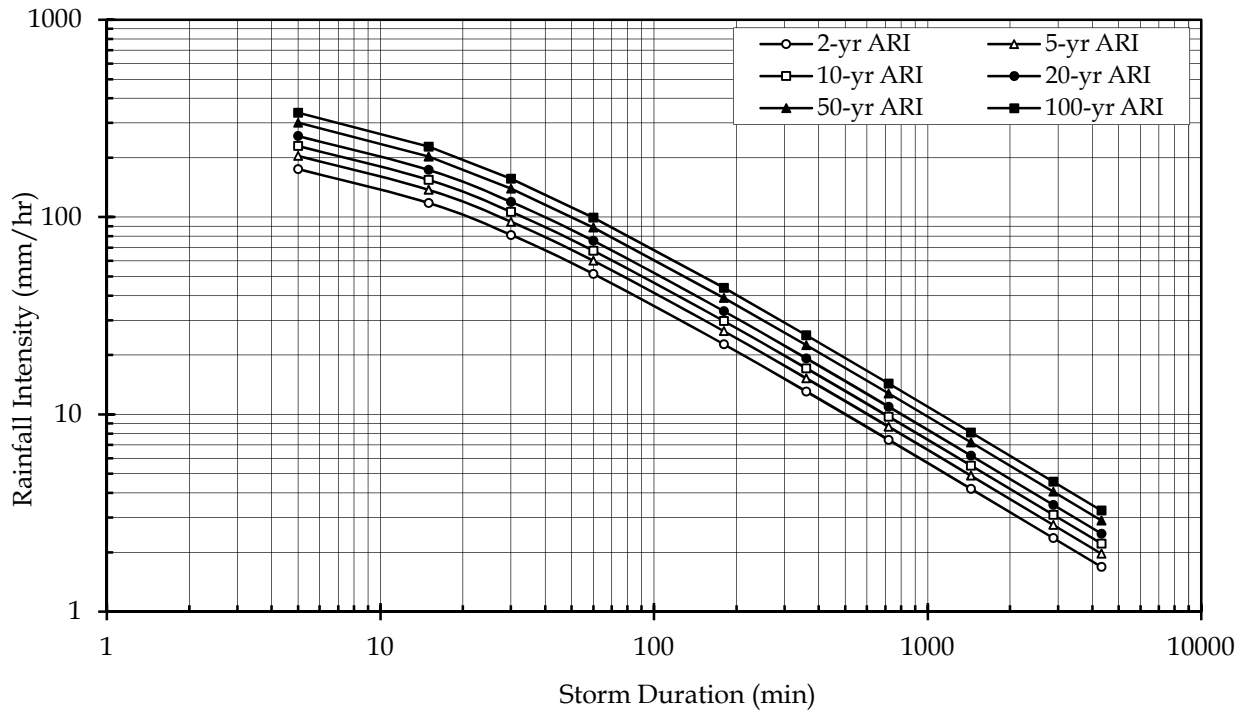


Figure AX3.7.11: Rainfall Station at Setor JPS Raub - 3818054

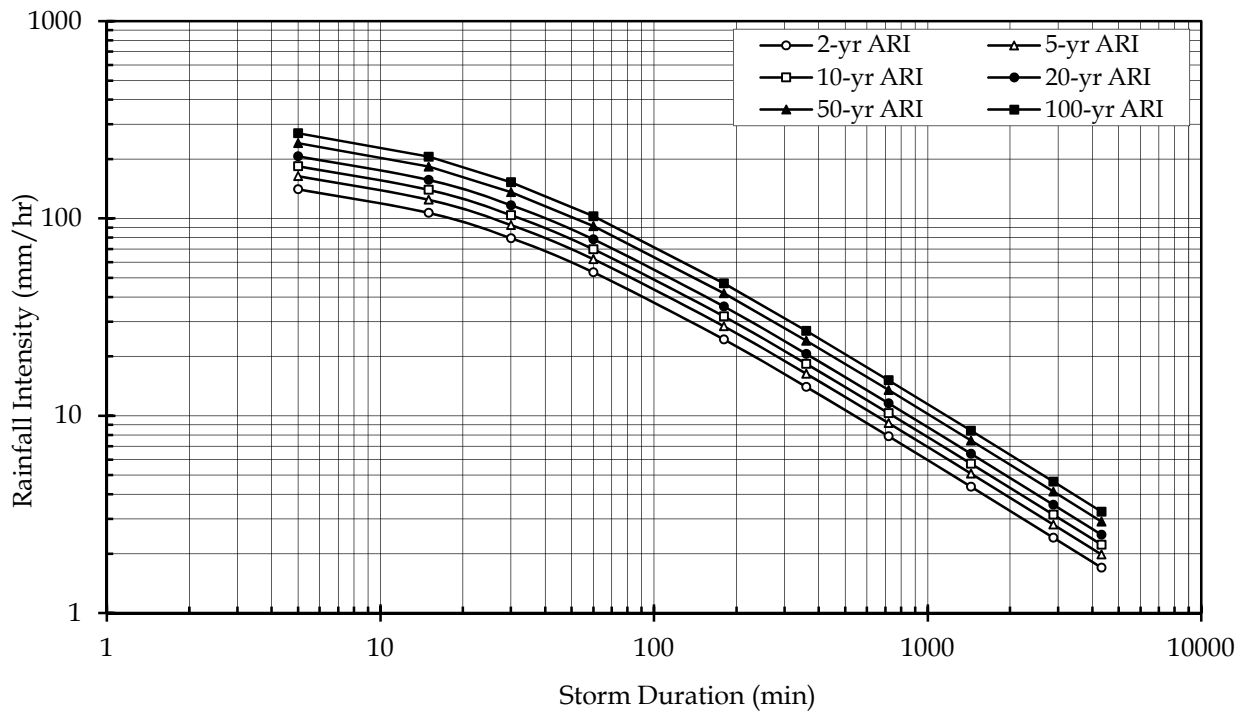


Figure AX3.7.12: Rainfall Station at Rmh Pam Paya Kangsar - 3924072

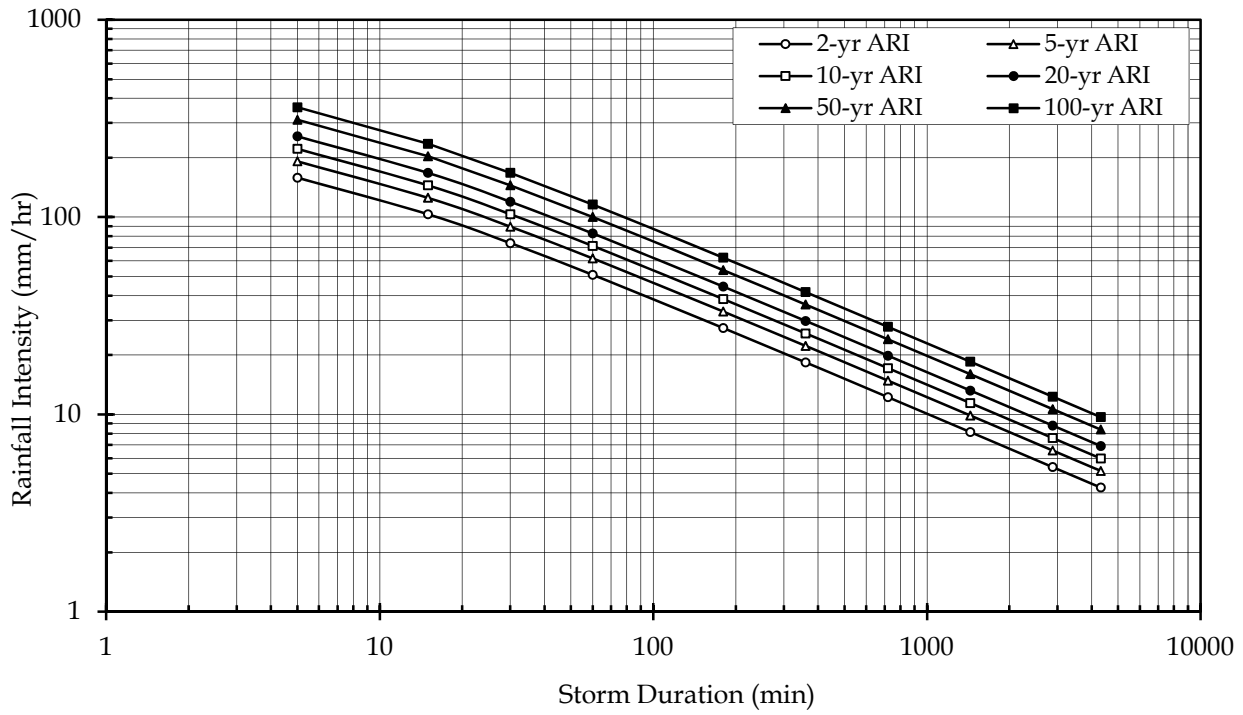


Figure AX3.7.13: Rainfall Station at Sungai Lembing PCC Mill - 3930012

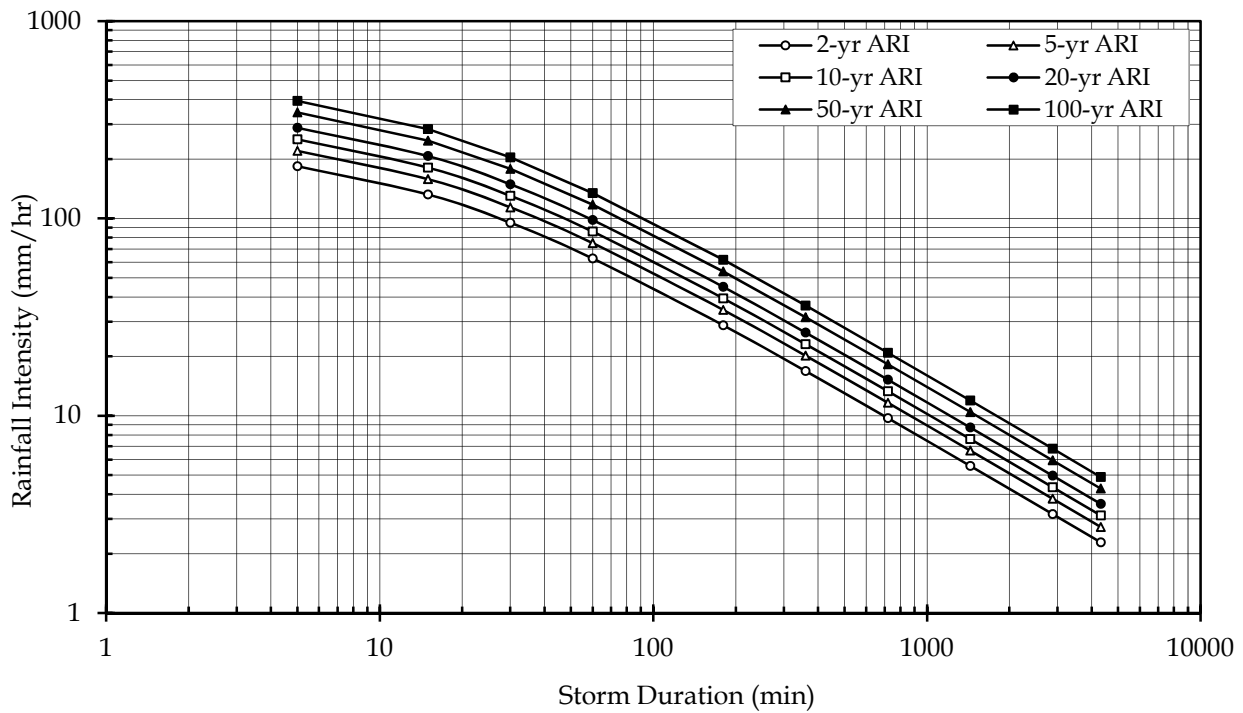


Figure AX3.7.14: Rainfall Station at Kg Sungai Yap - 4023001

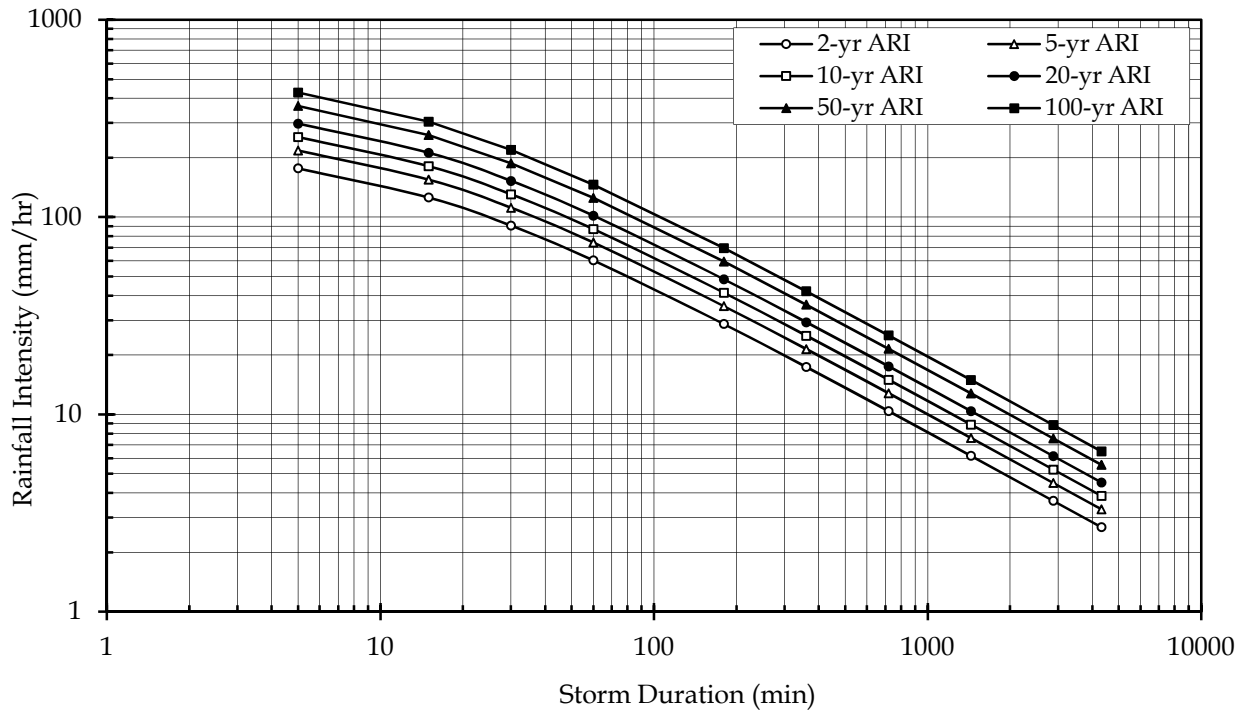


Figure AX3.7.15: Rainfall Station at Hulu Tekai Kwsn."B" - 4127001

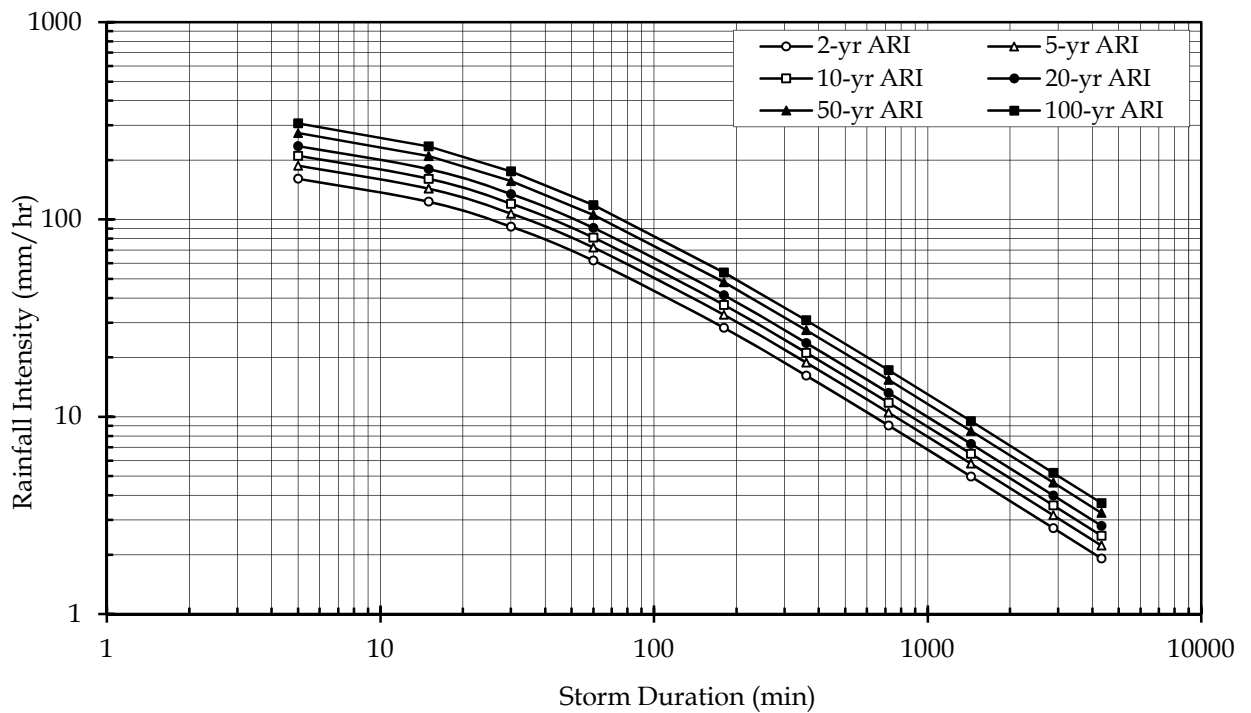


Figure AX3.7.16: Rainfall Station at Bukit Bentong - 4219001

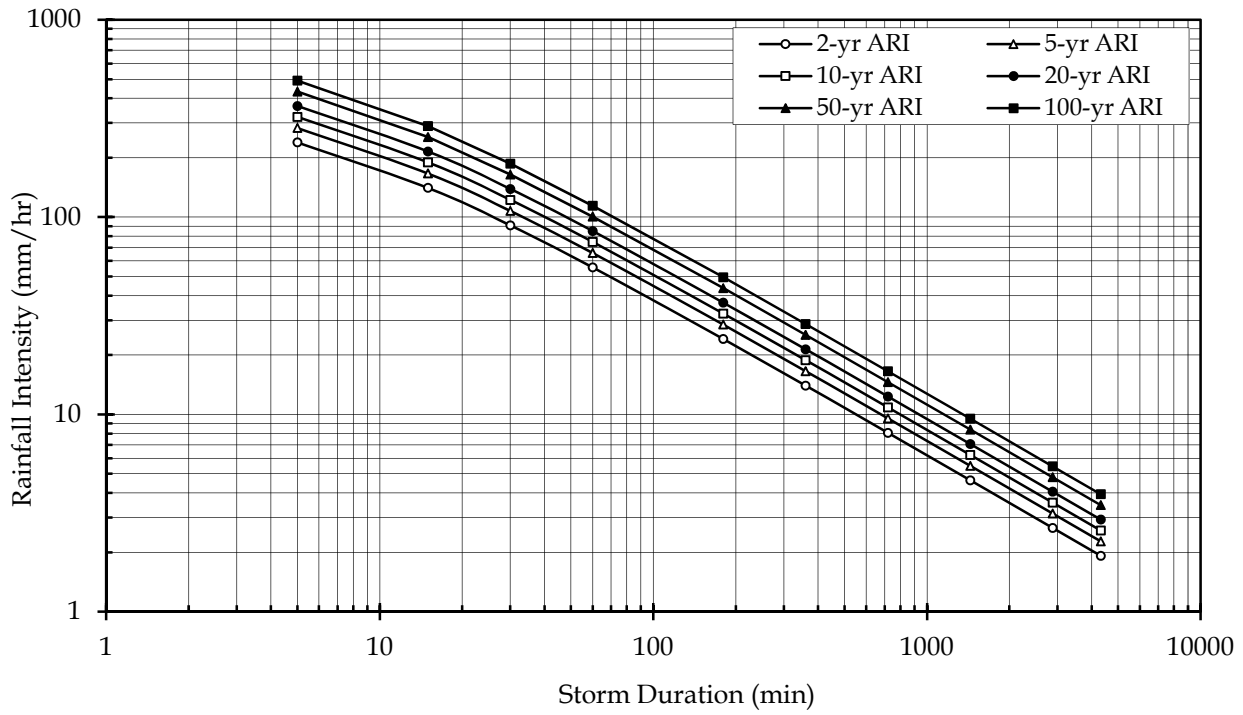


Figure AX3.7.17: Rainfall Station at Kg Merting - 4223115

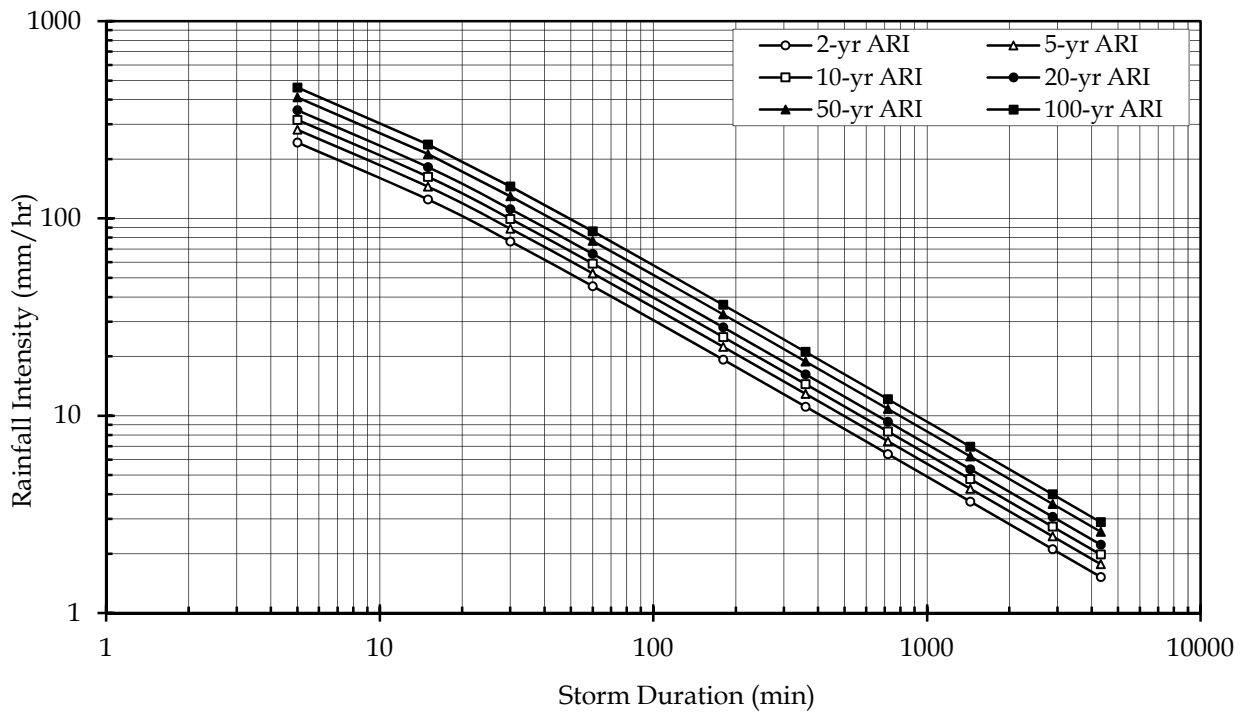


Figure AX3.7.18: Rainfall Station at Gunung Brinchang - 4513033

AX3.8 STATE OF PULAU PINANG

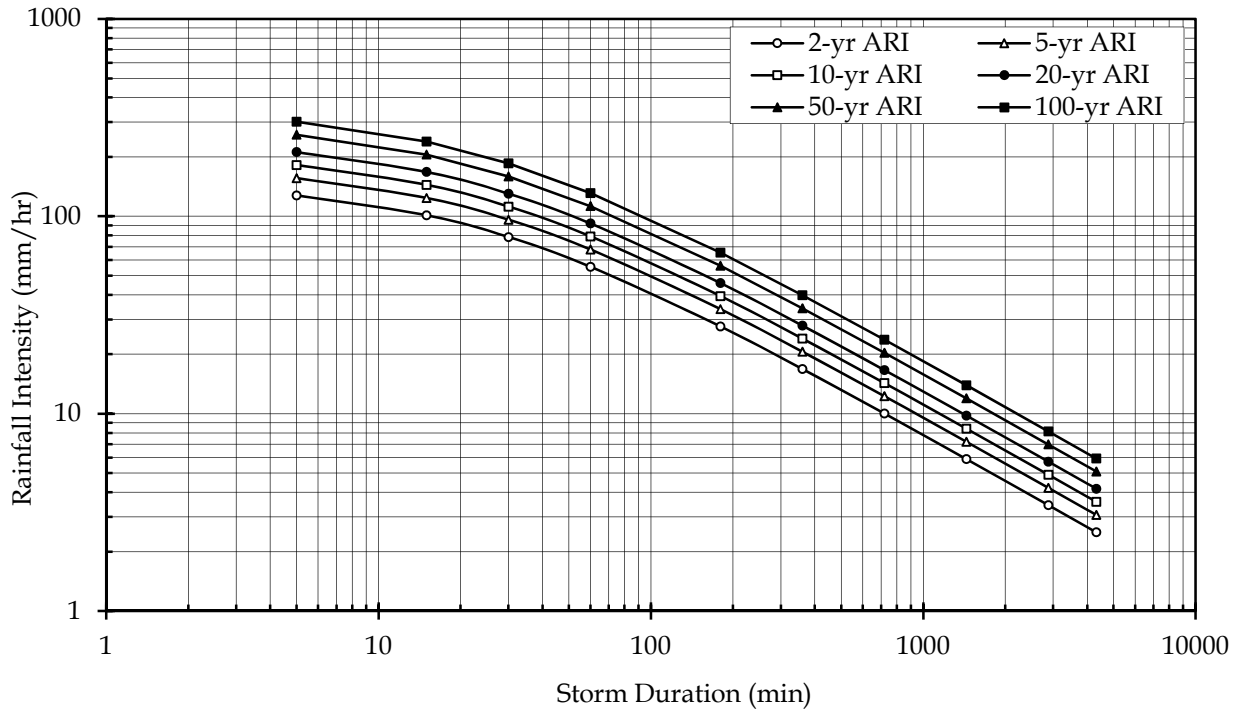


Figure AX3.8.1: Rainfall Station at Sg Simpang Ampat Tangki-5204048

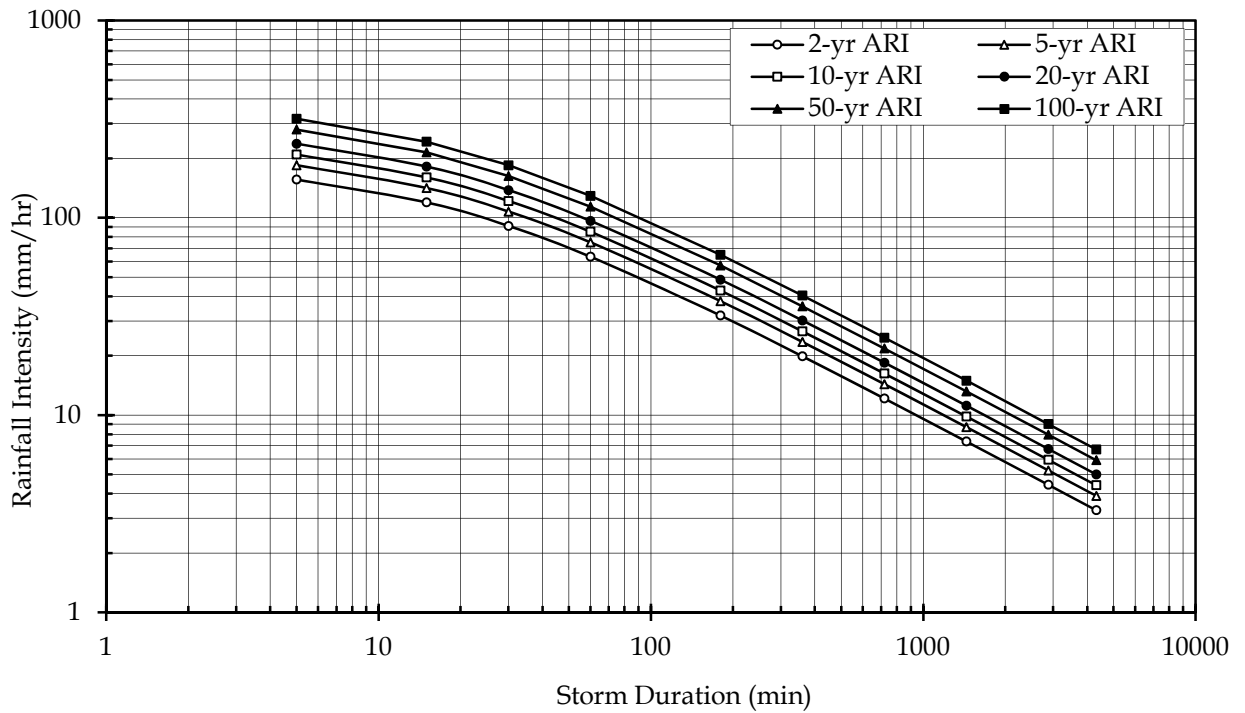


Figure AX3.8.2: Rainfall Station at Air Besar Sg Png -5302001

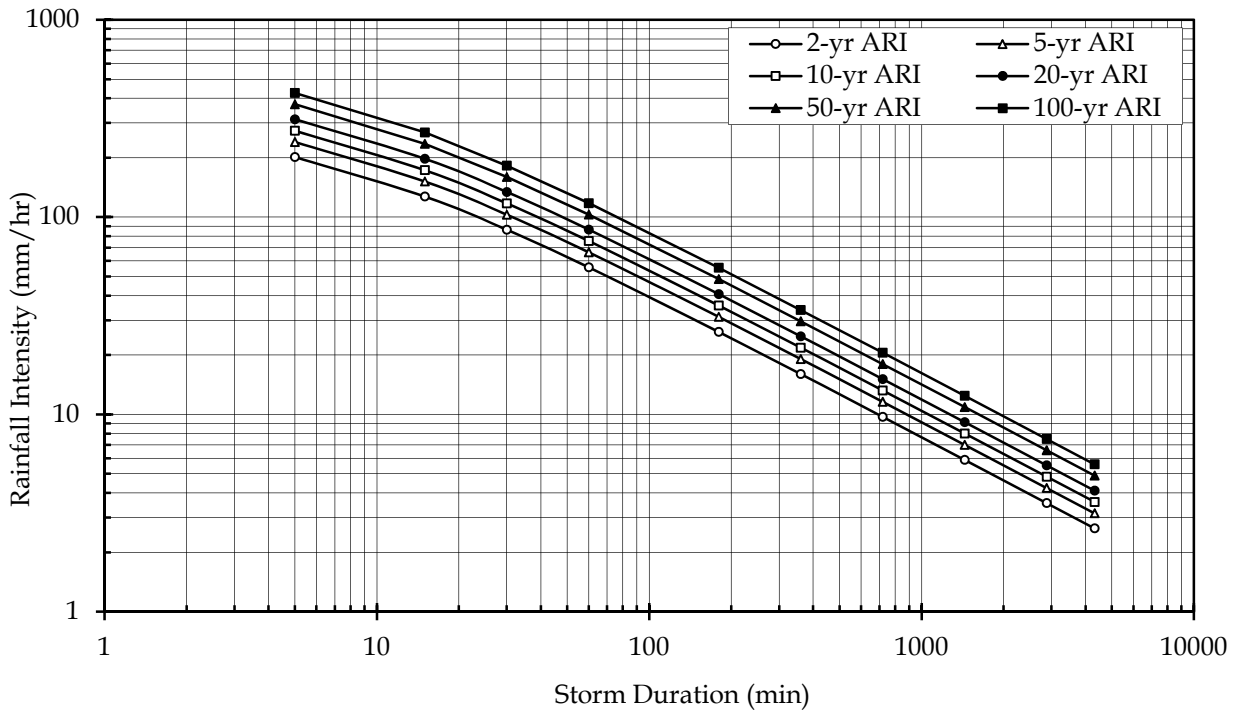


Figure AX3.8.3: Rainfall Station at Kolam Tkgn Air Hitam -5302003

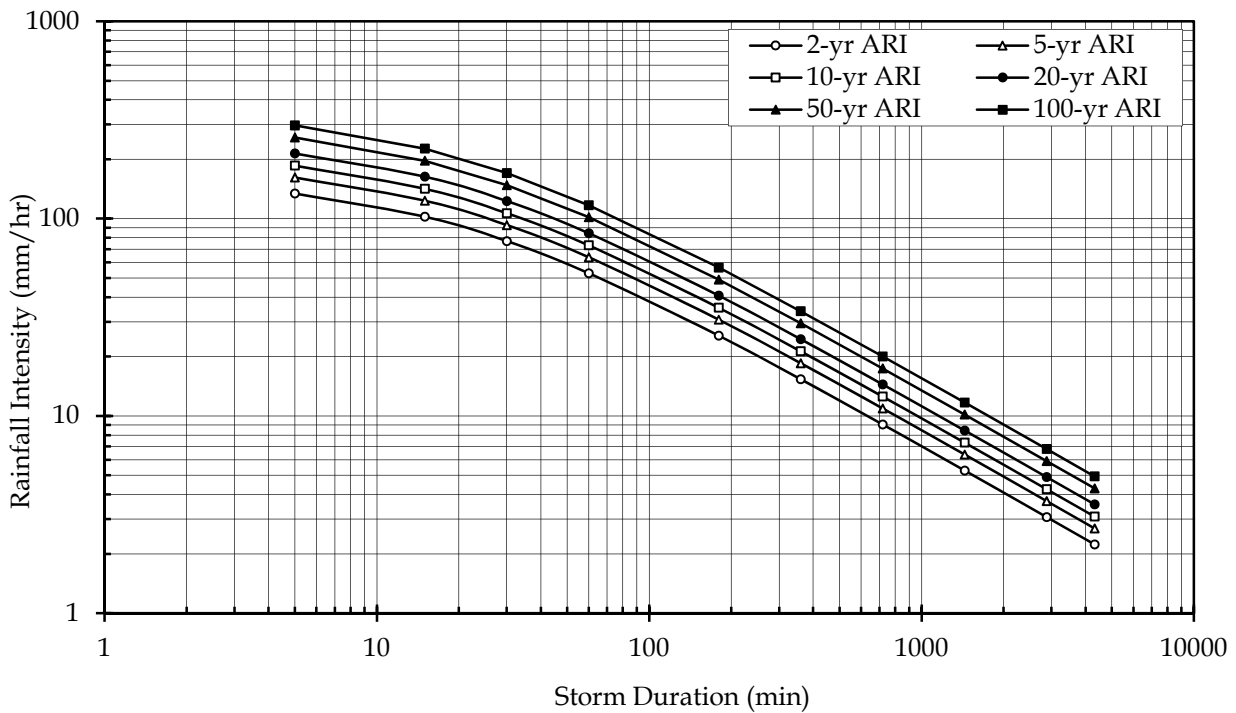


Figure AX3.8.4: Rainfall Station at Rmh Kebajikan P Pinang -5303001

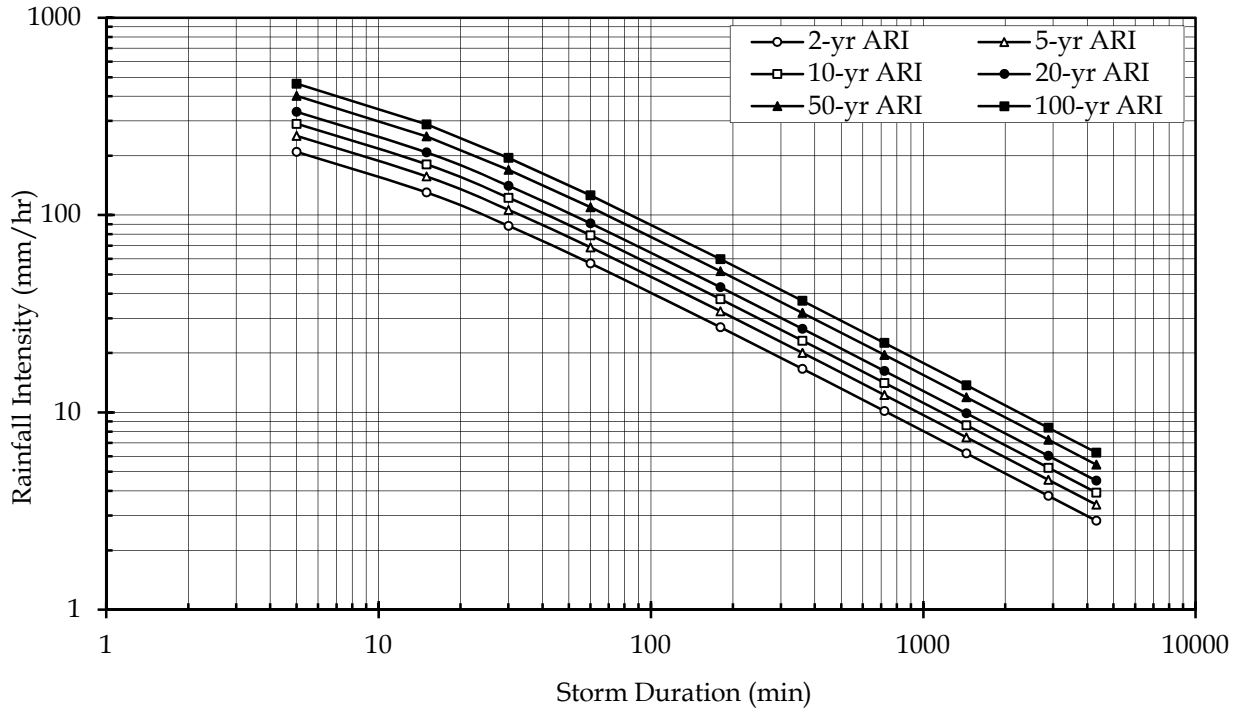


Figure AX3.8.5: Rainfall Station at Komplek Prai-5303053

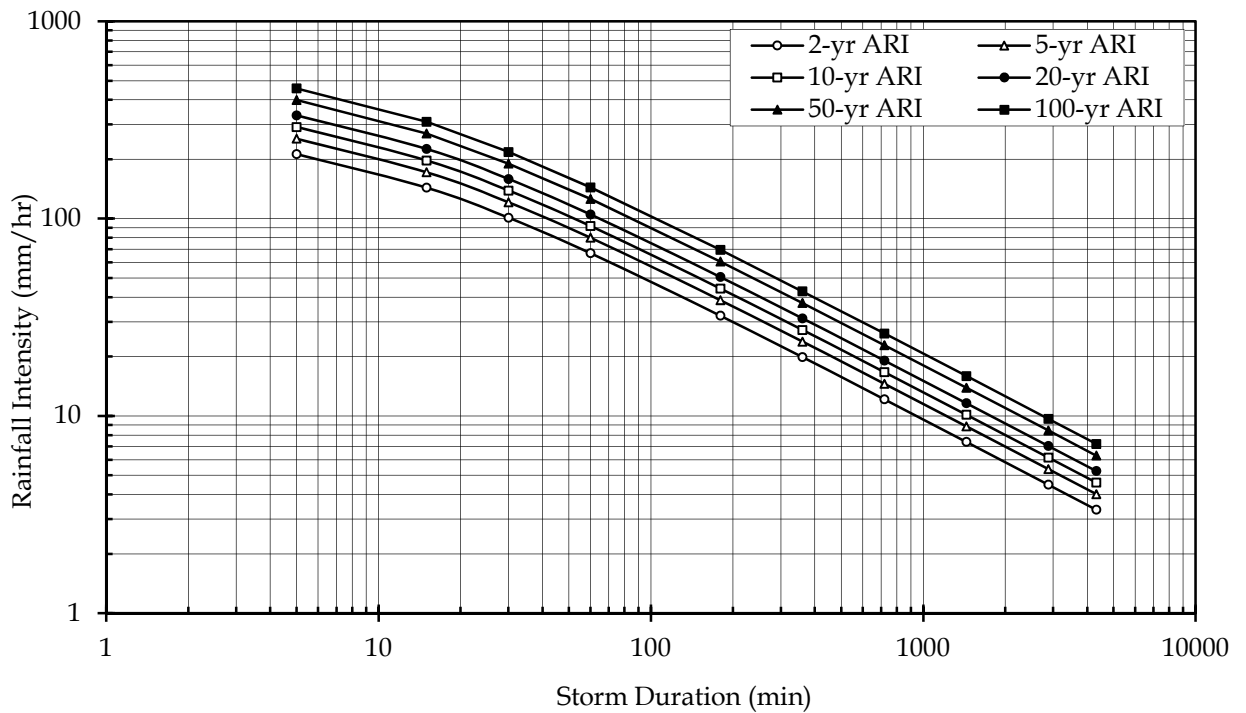


Figure AX3.8.6: Rainfall Station at Klinik Bkt Bendera P Pinang-5402001

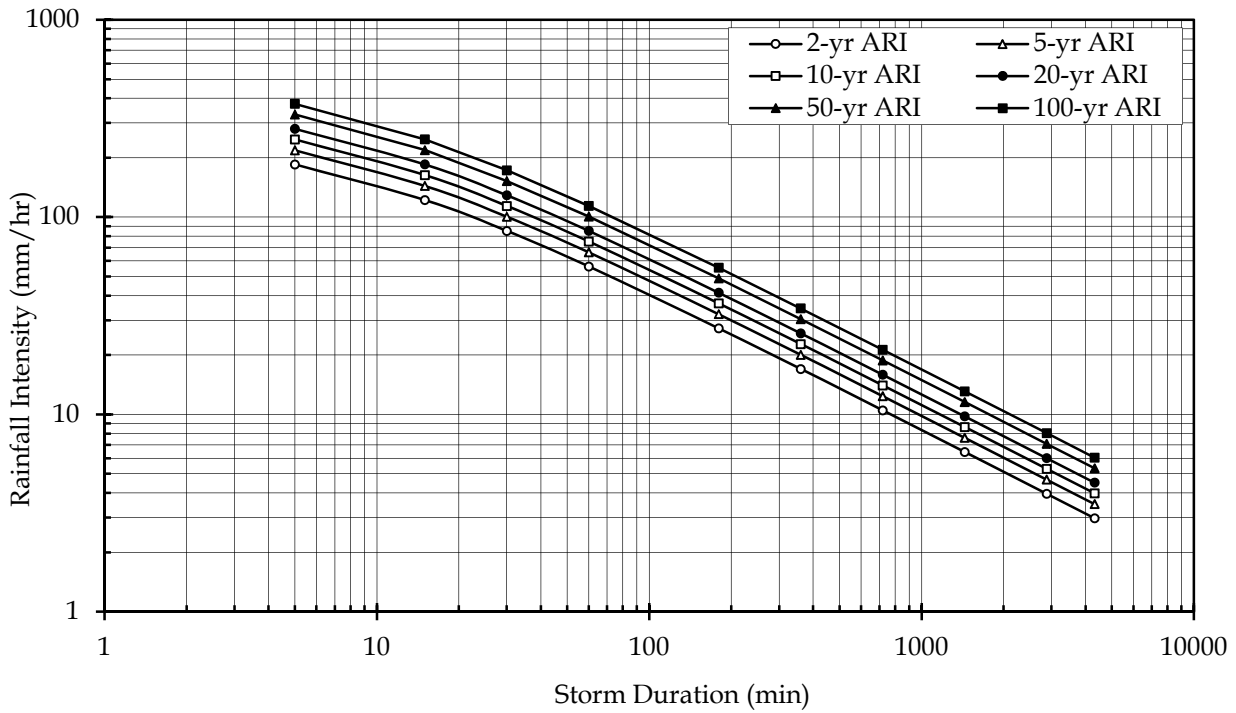


Figure AX3.8.7: Rainfall Station at Kolam Bersih P Pinang-5402002

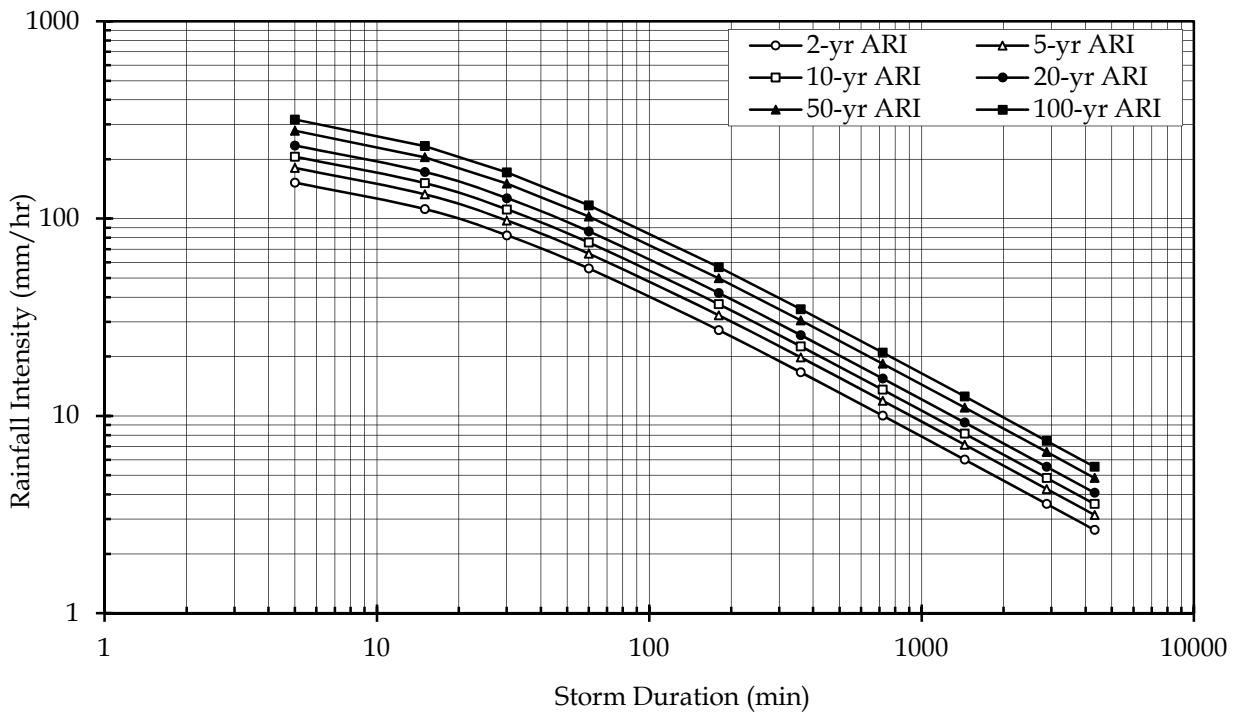


Figure AX3.8.8: Rainfall Station at Ibu Bekalan Sg Kulim -5404043

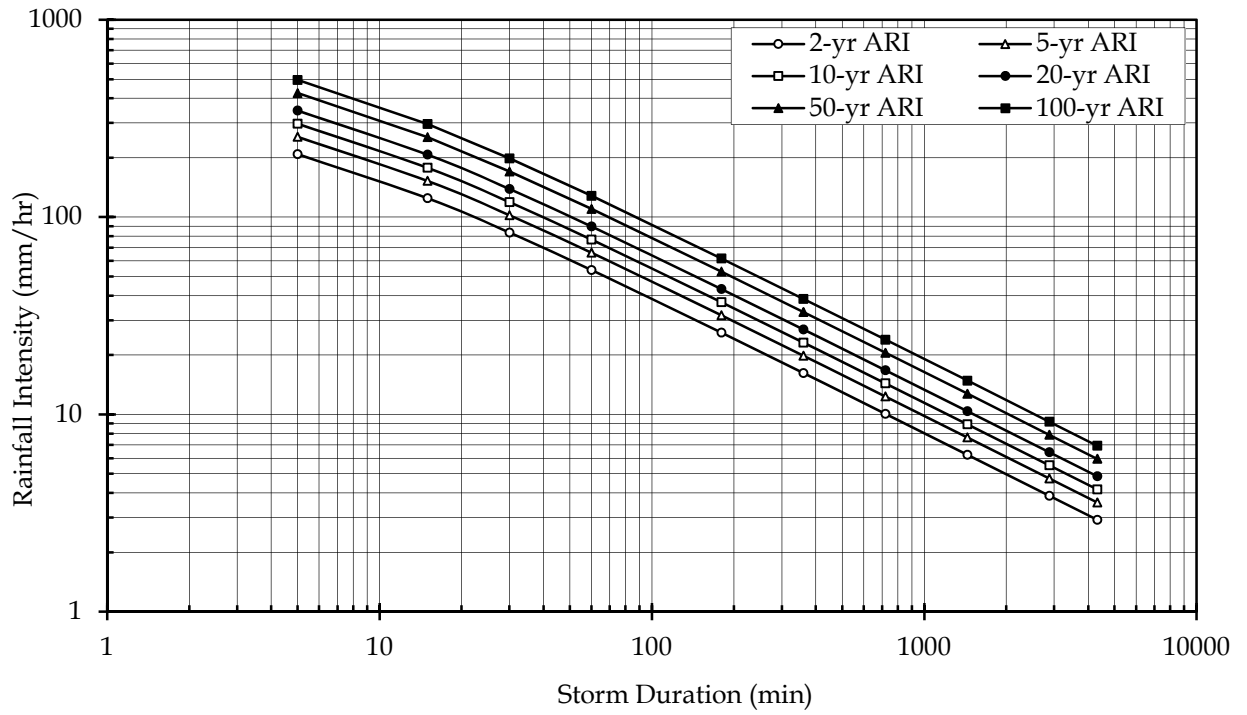


Figure AX3.8.9: Rainfall Station at Lahar Ikan Mati K Batas -5504035

AX3.9 STATE OF PERAK

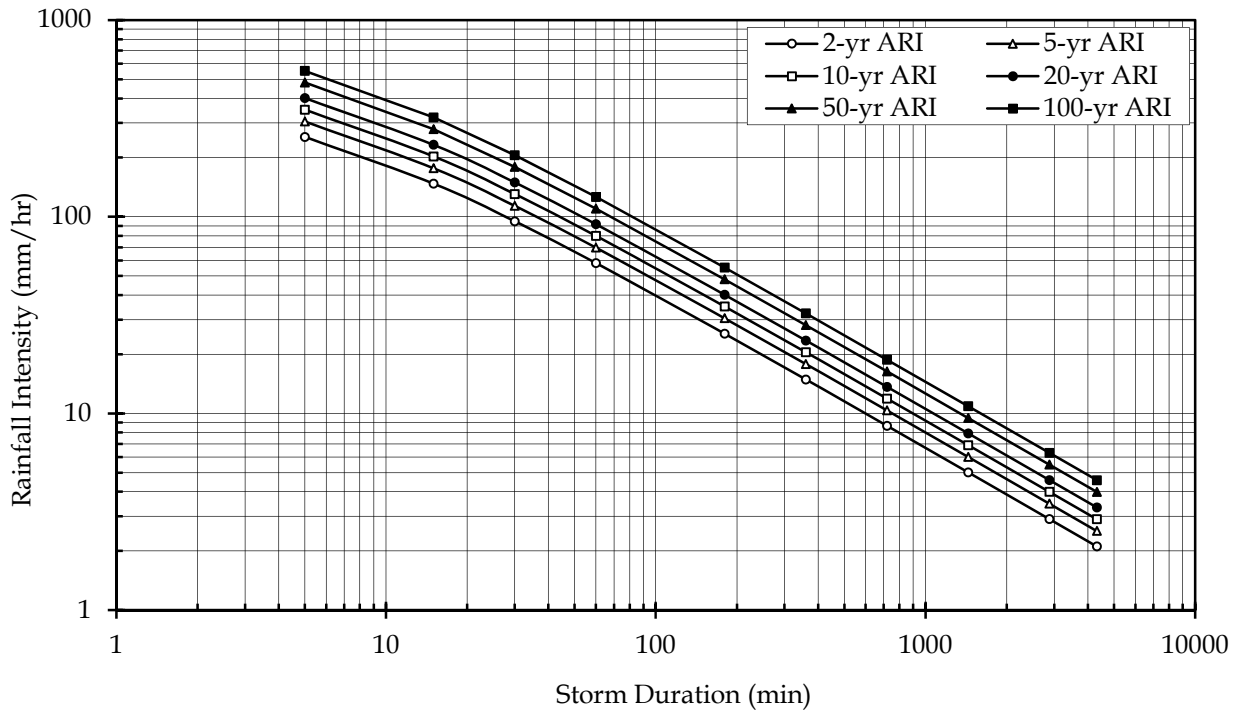


Figure AX3.9.1: Rainfall Station at JPS Teluk Intan - 4010001

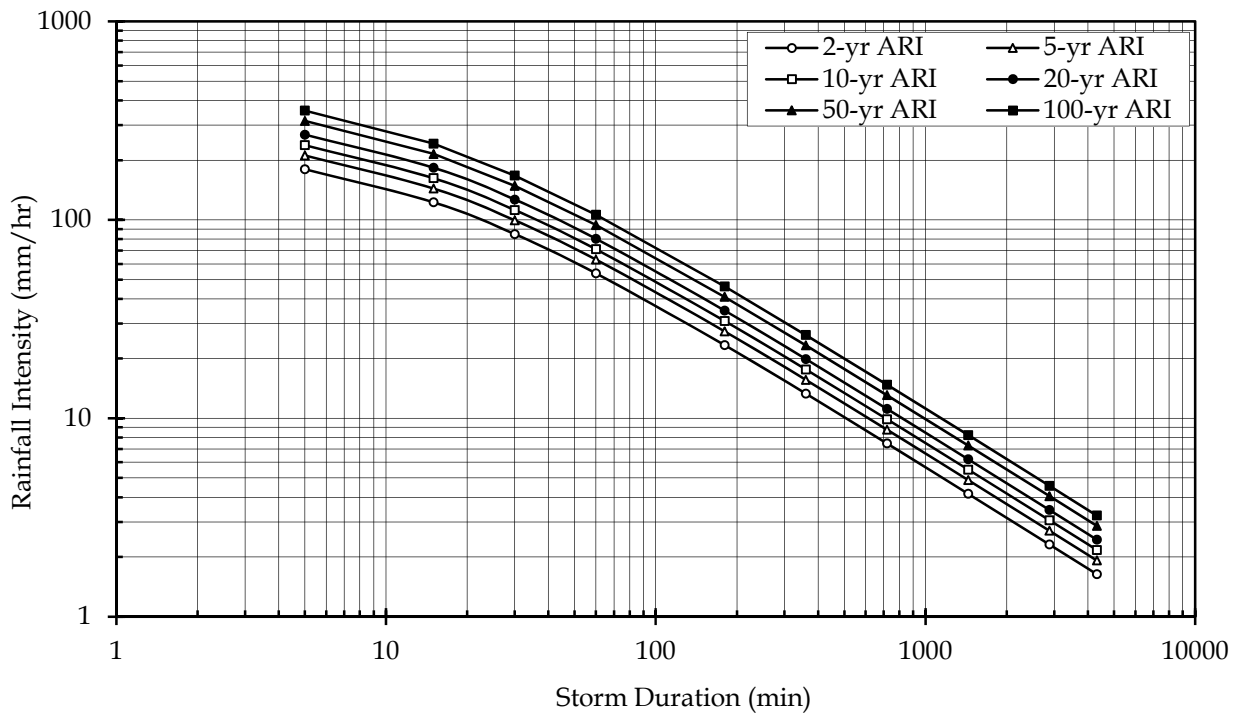


Figure AX3.9.2: Rainfall Station at JPS Setiawan - 4207048

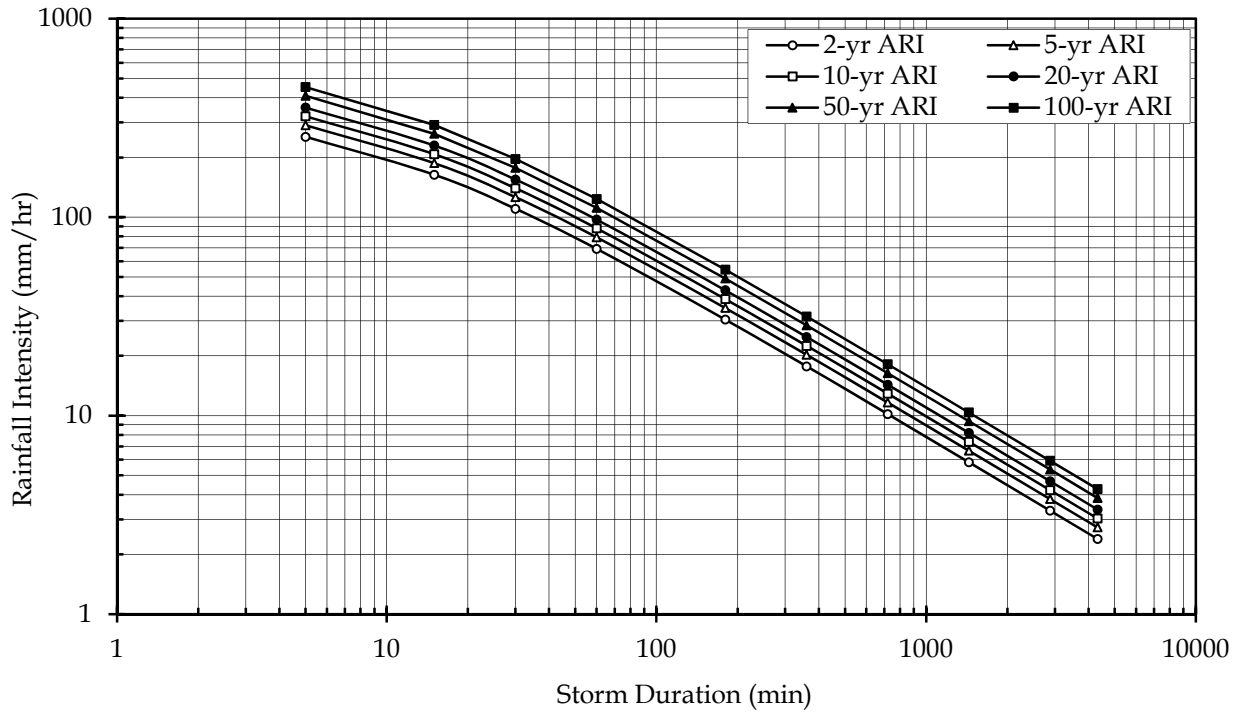


Figure AX3.9.3: Rainfall Station at Pejabat Daerah Kampar - 4311001

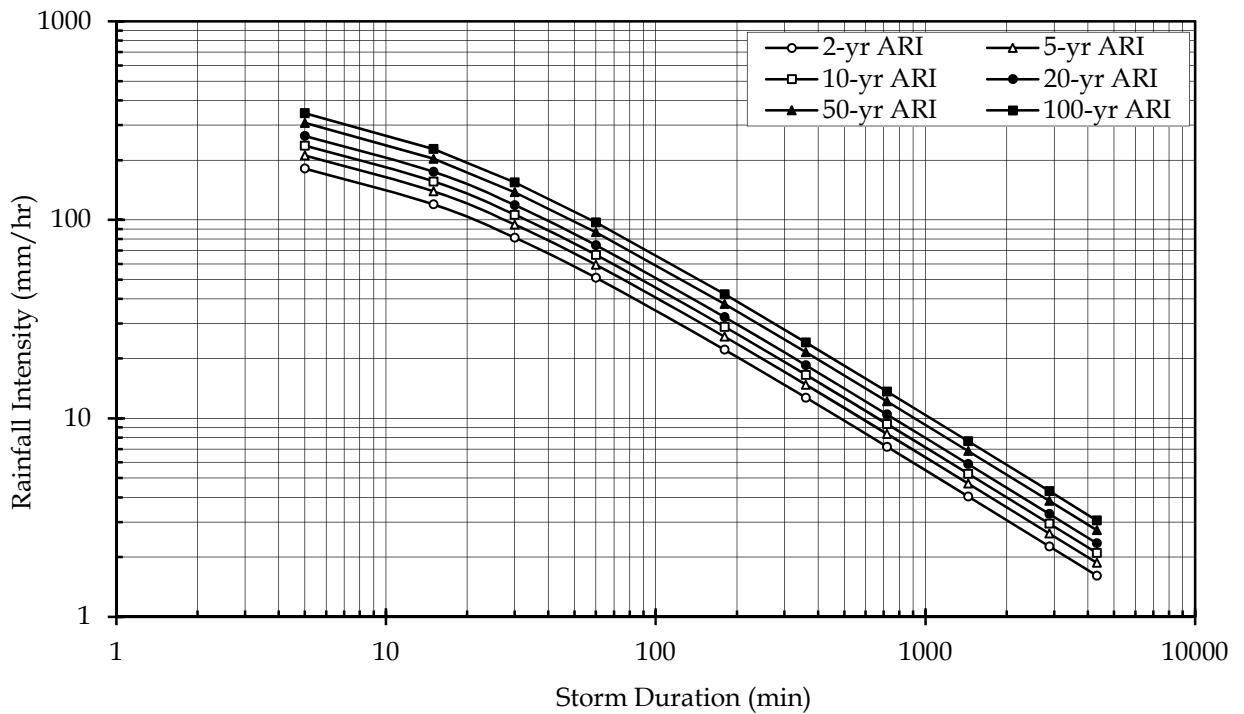


Figure AX3.9.4: Rainfall Station at Rumah Pam Kubang Haji - 4409091

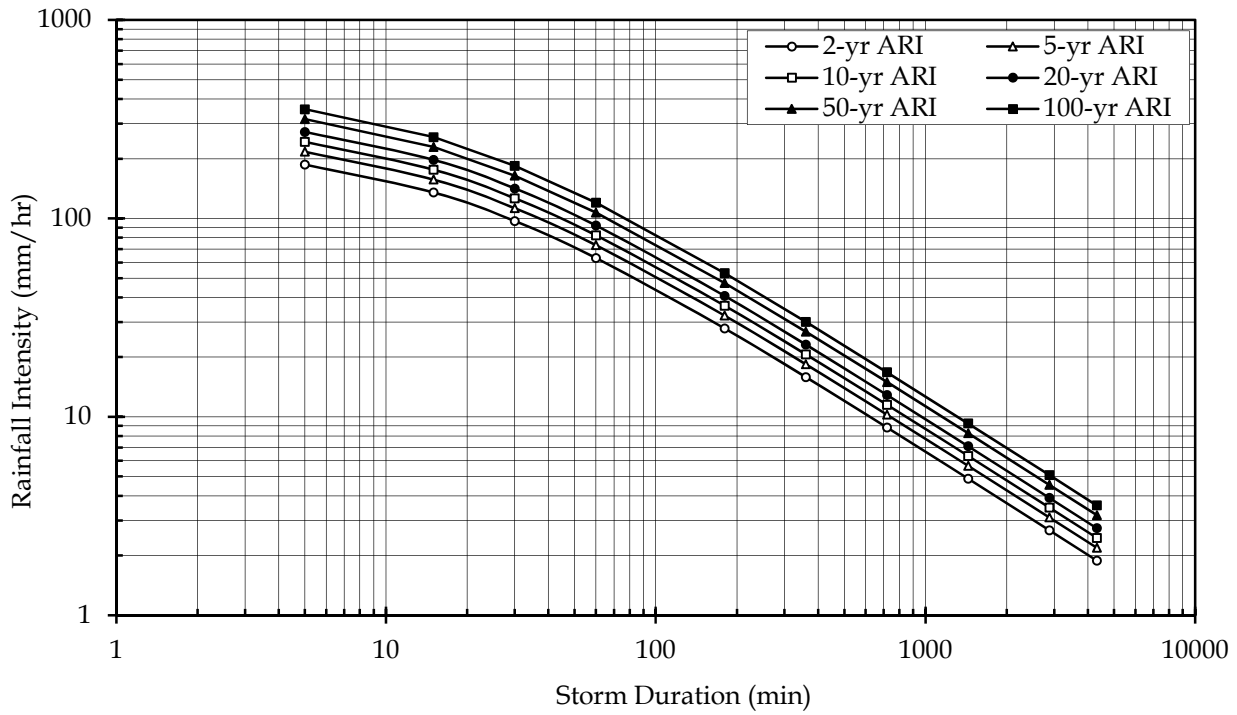


Figure AX3.9.5: Rainfall Station at Politeknik Ungku Umar - 451111

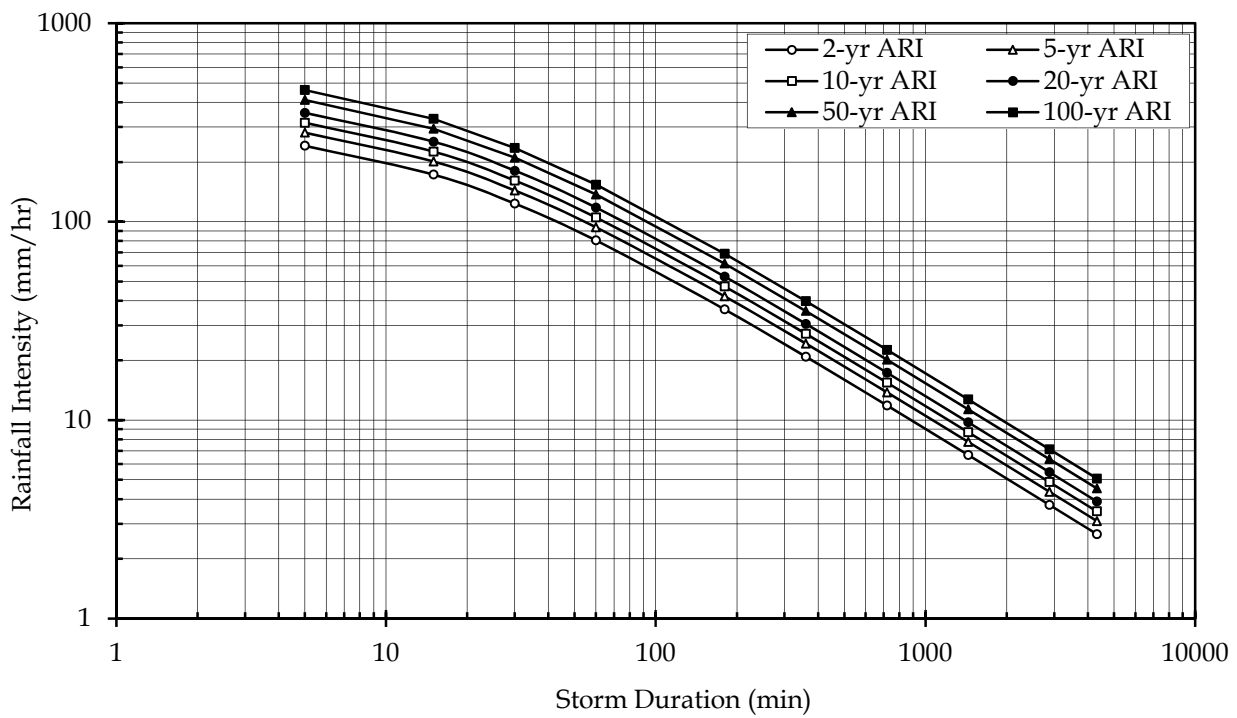


Figure AX3.9.6: Rainfall Station at Bukit Larut Taiping - 4807016

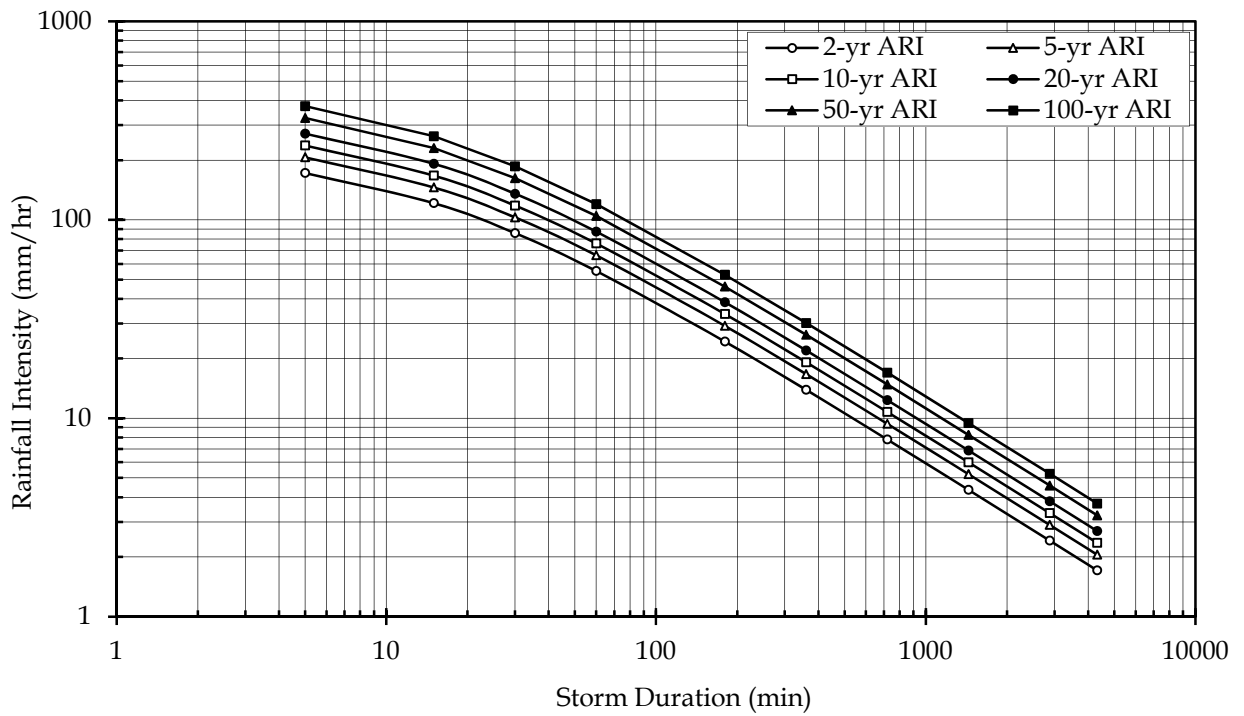


Figure AX3.9.7: Rainfall Station at Rancangan Belia Perlop - 4811075

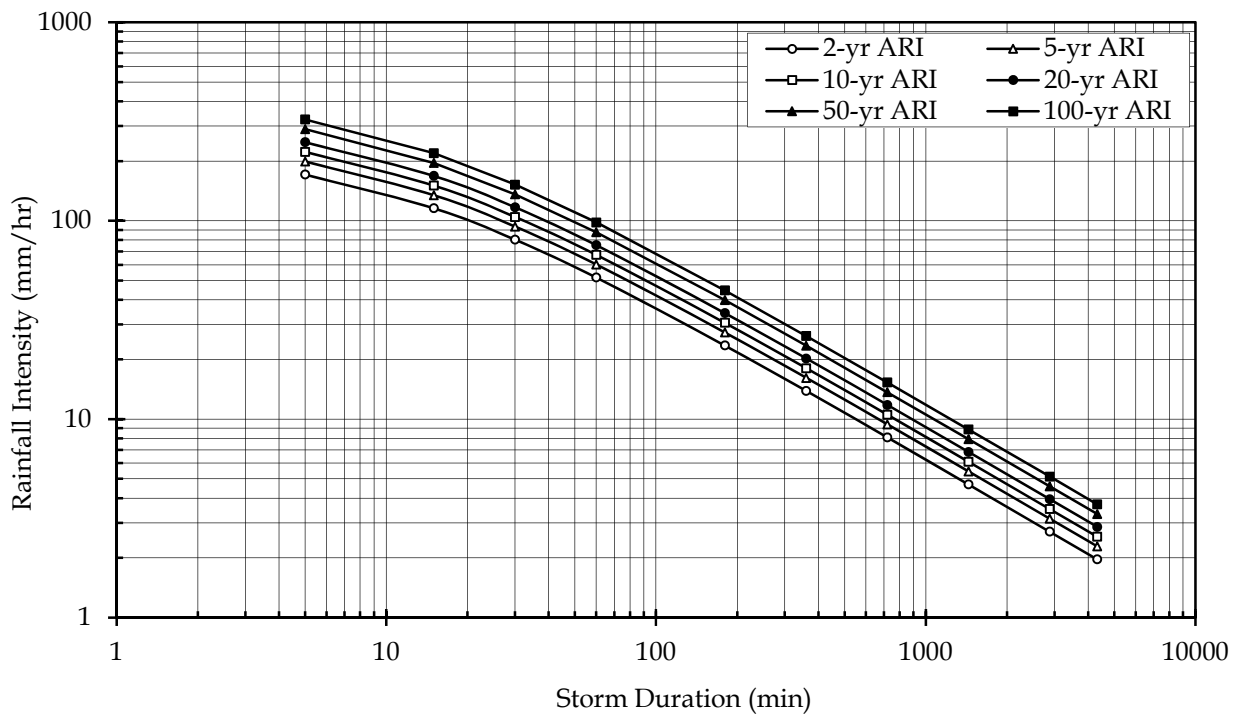


Figure AX3.9.8: Rainfall Station at Jln. Mtg. Buloh Bgn Serai - 5005003

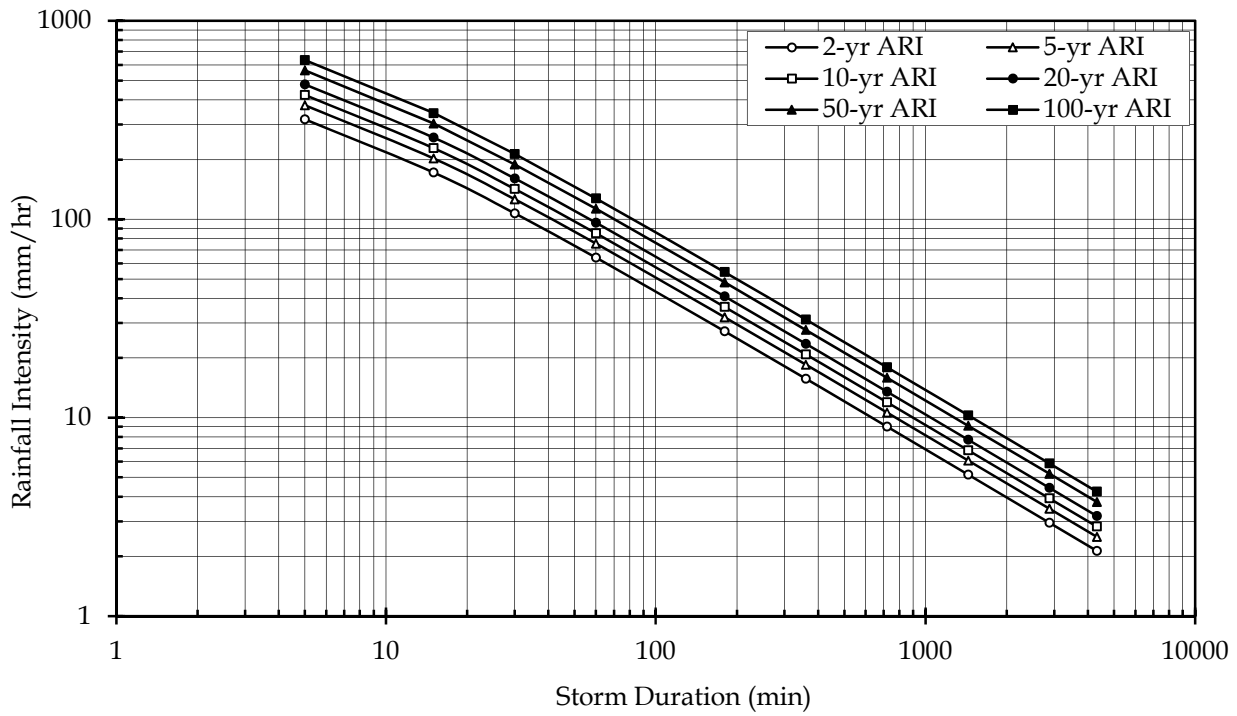


Figure AX3.9.9: Rainfall Station at Kolam Air JKR Selama - 5207001

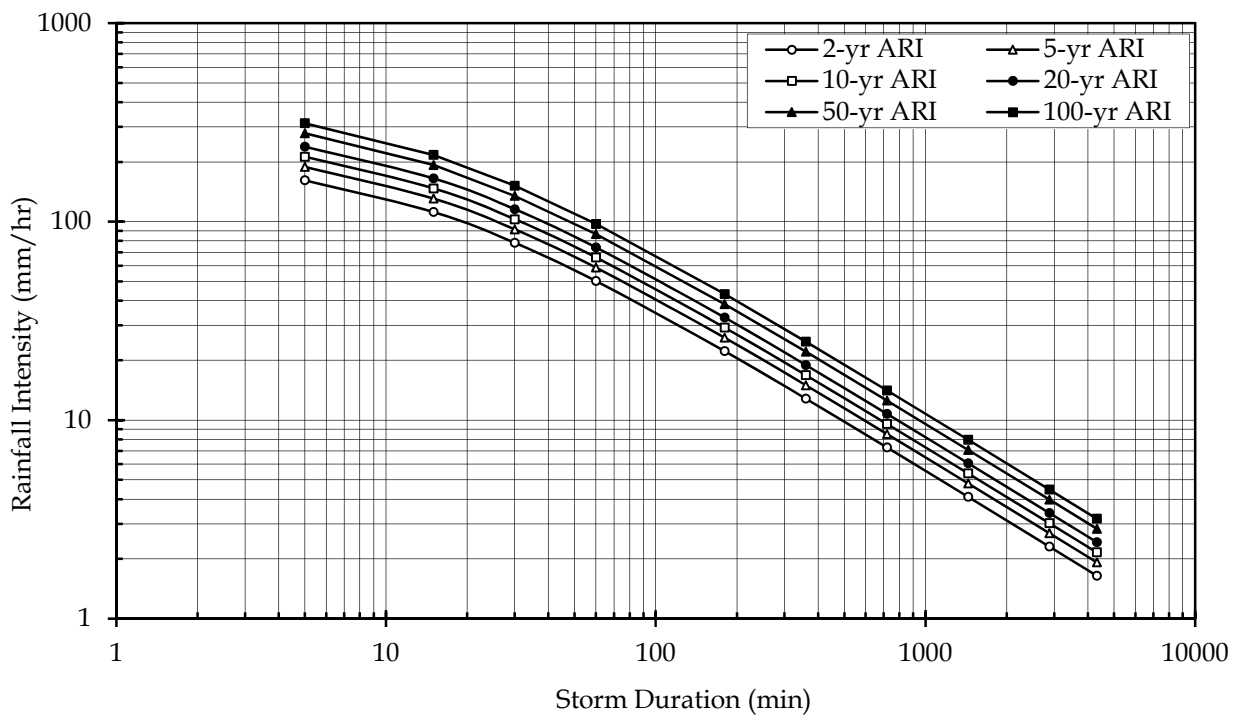


Figure AX3.9.10: Rainfall Station at Stesen Pem. Hutan Lawin - 5210069

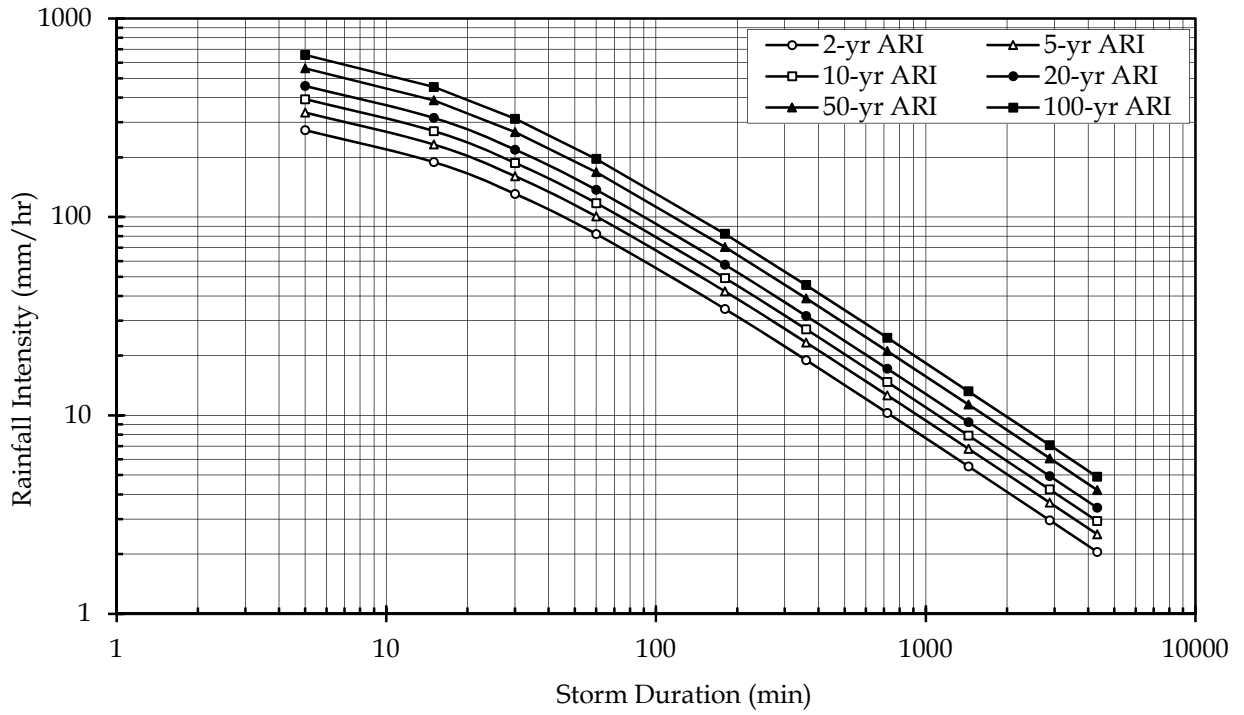


Figure AX3.9.11: Rainfall Station at Kuala Kenderong - 5411066

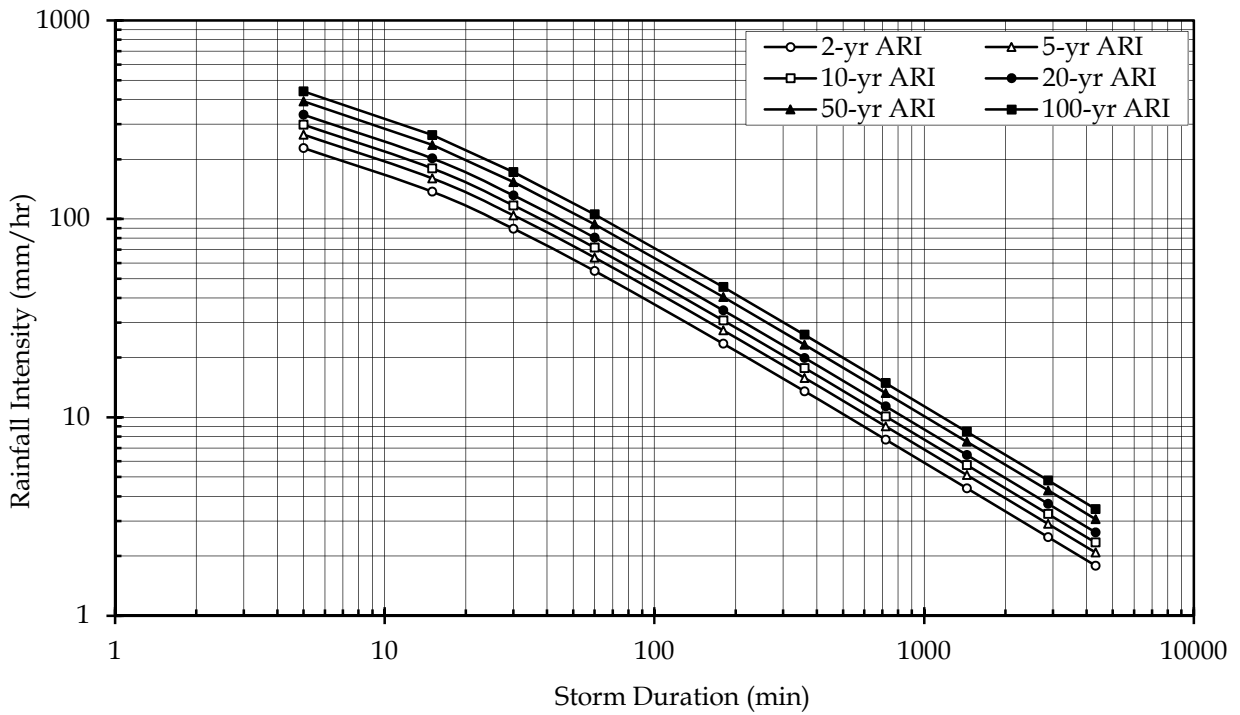


Figure AX3.9.12: Rainfall Station at Dispensari Keroh - 5710061

AX3.10 STATE OF PERLIS

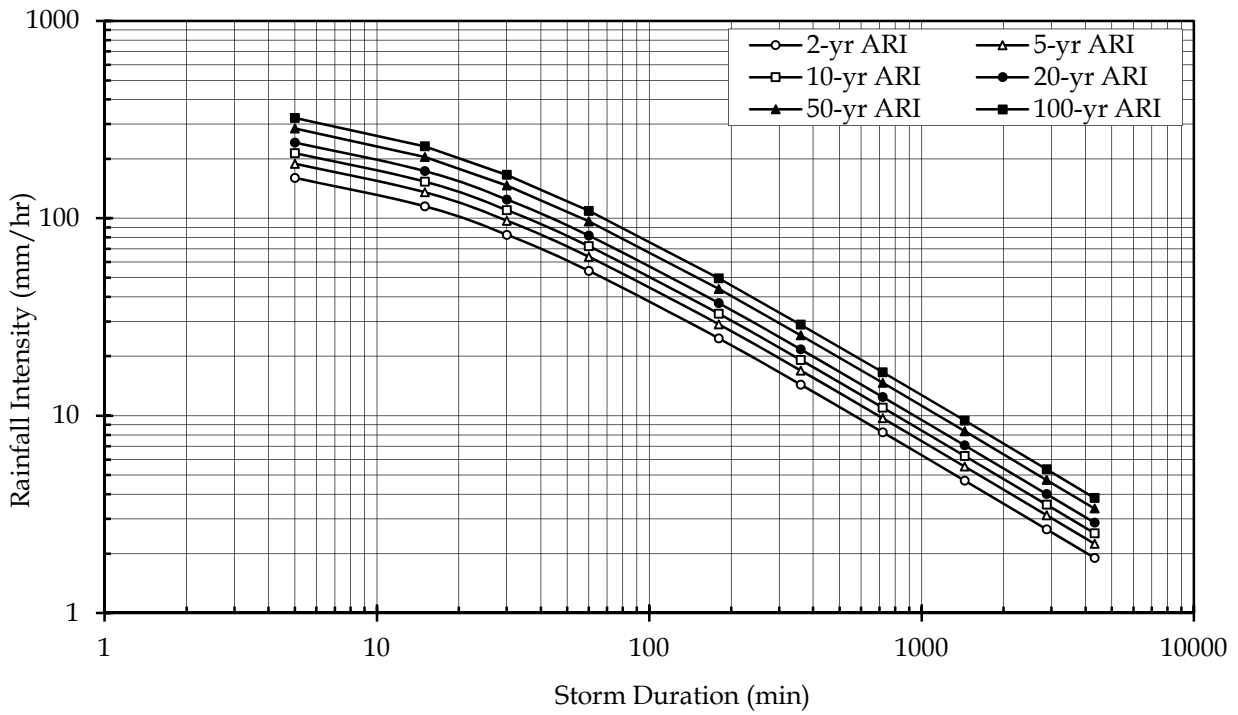


Figure AX3.10.1: Rainfall Station at Padang Katong, Kangar - 6401002

**AX3.11 STATE OF SELANGOR**

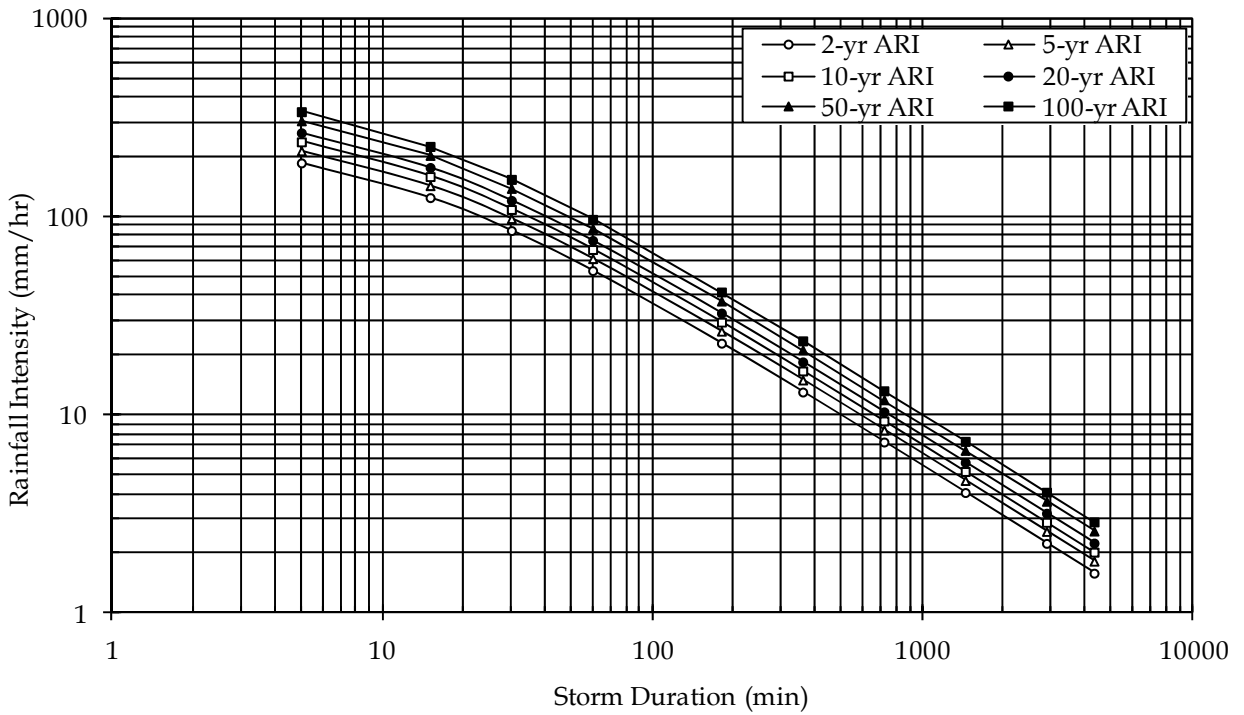


Figure AX3.11.1: Rainfall Station at JPS Sungai Manggis - 2815001

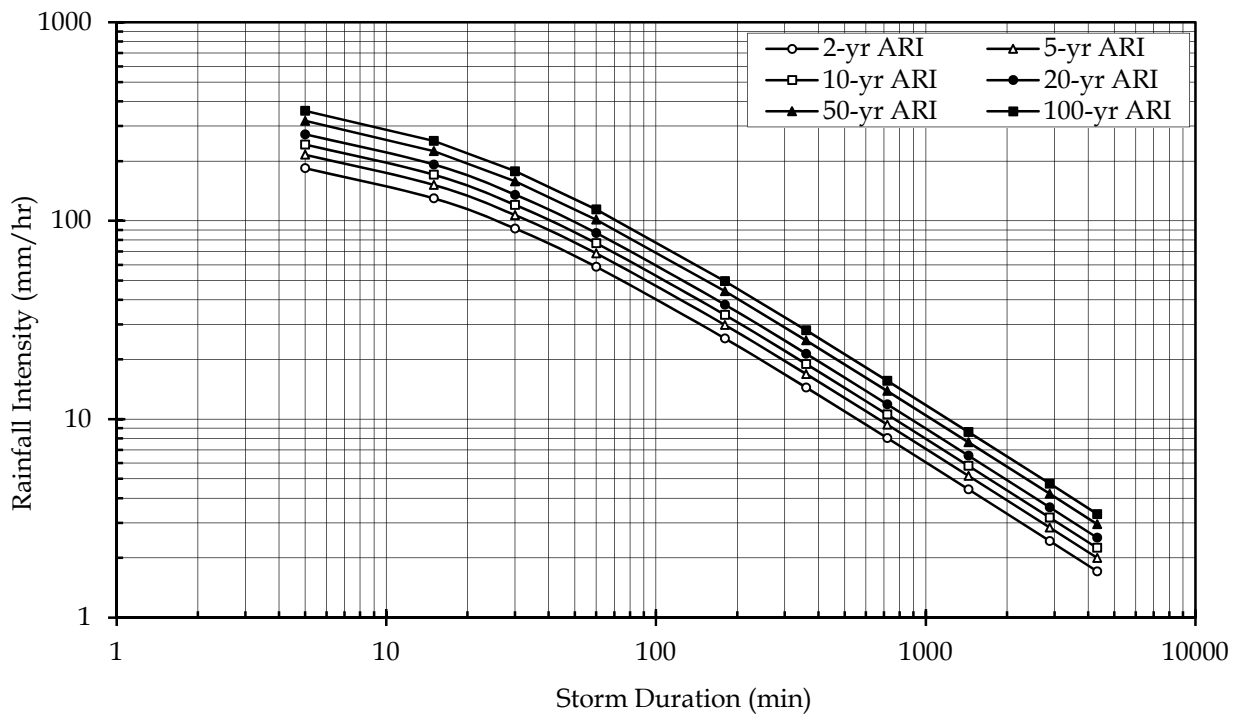


Figure AX3.11.2: Rainfall Station at Pusat Kwln. JPS T Gong - 2913001

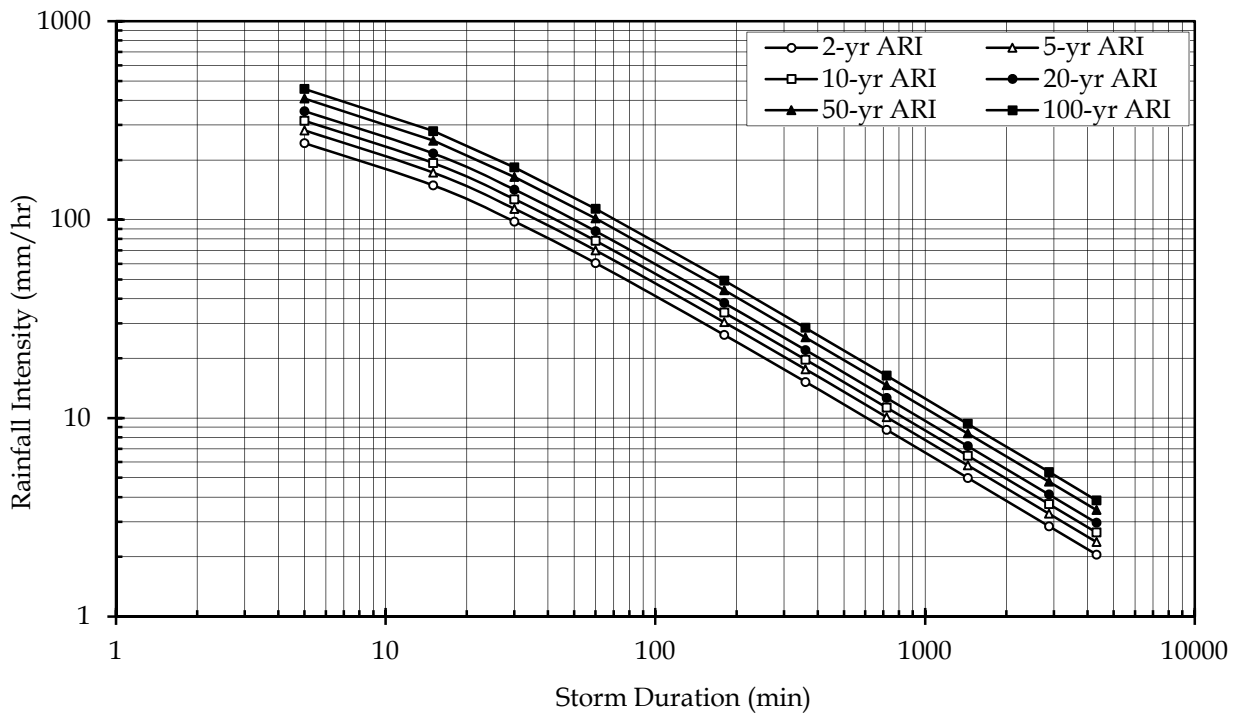


Figure AX3.11.3: Rainfall Station at Setor JPS Kajang - 2917001

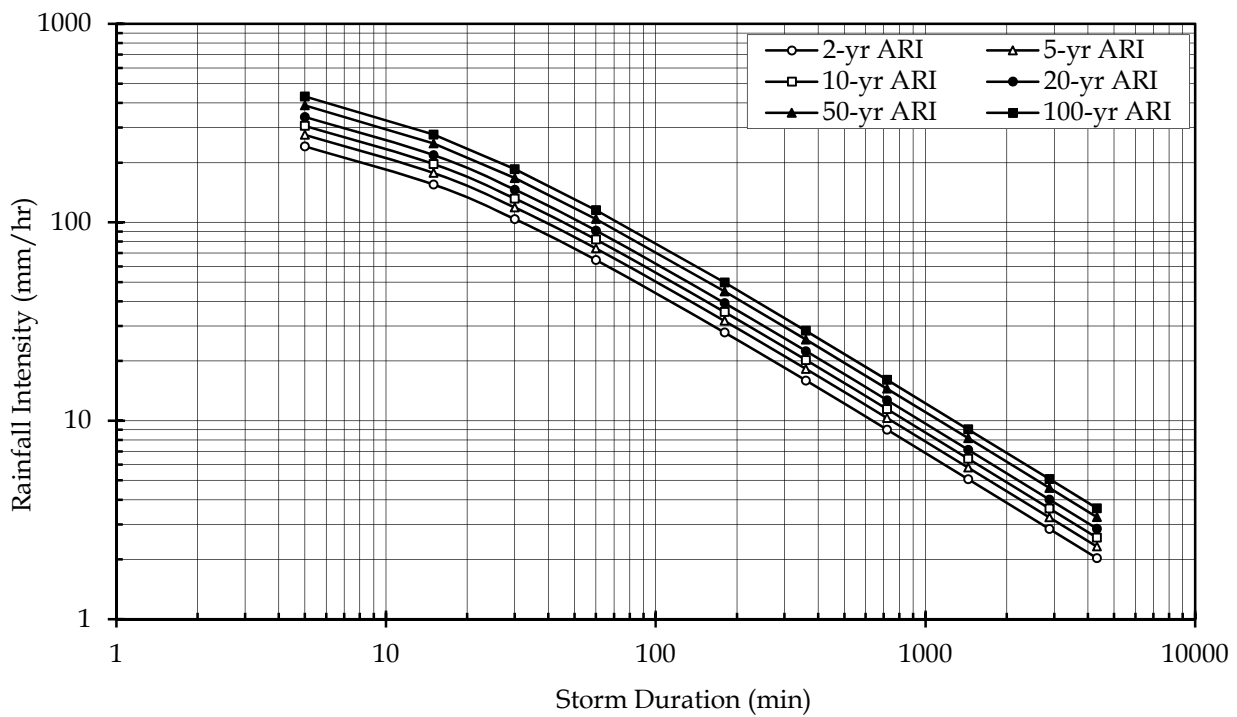


Figure AX3.11.4: Rainfall Station at JPS Ampang - 3117070

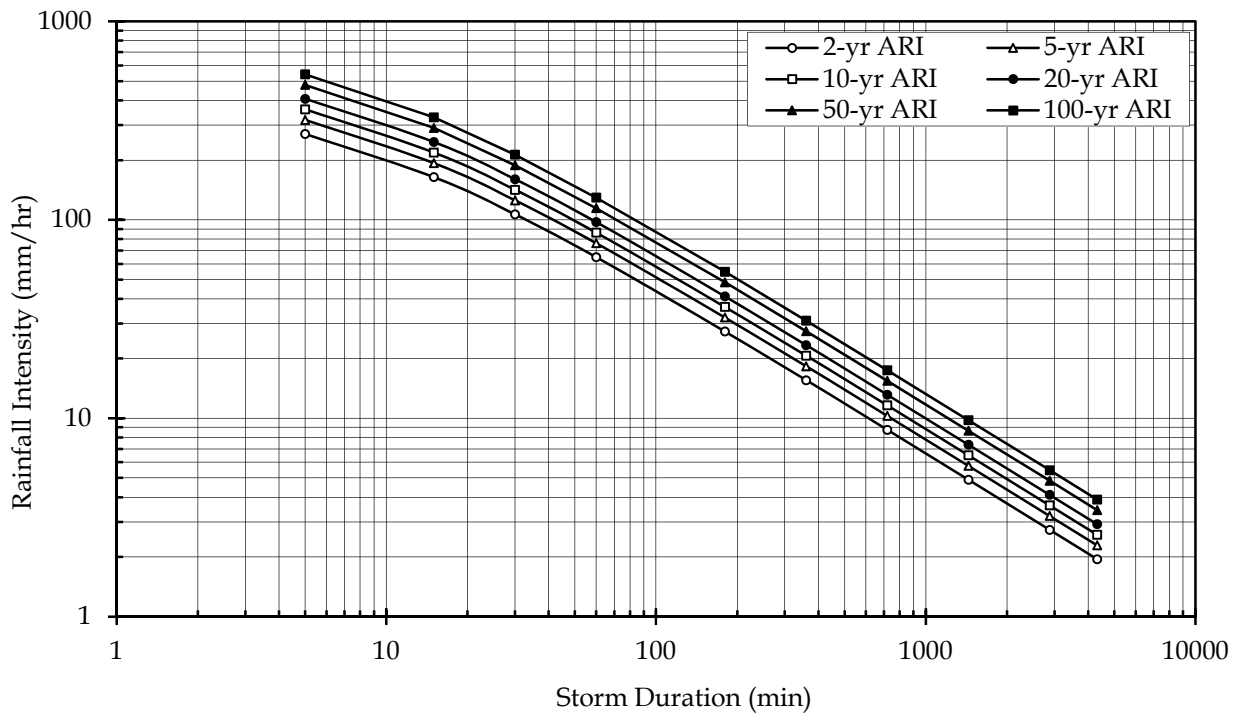


Figure AX3.11.5: Rainfall Station at SK Sungai Lui - 3118102

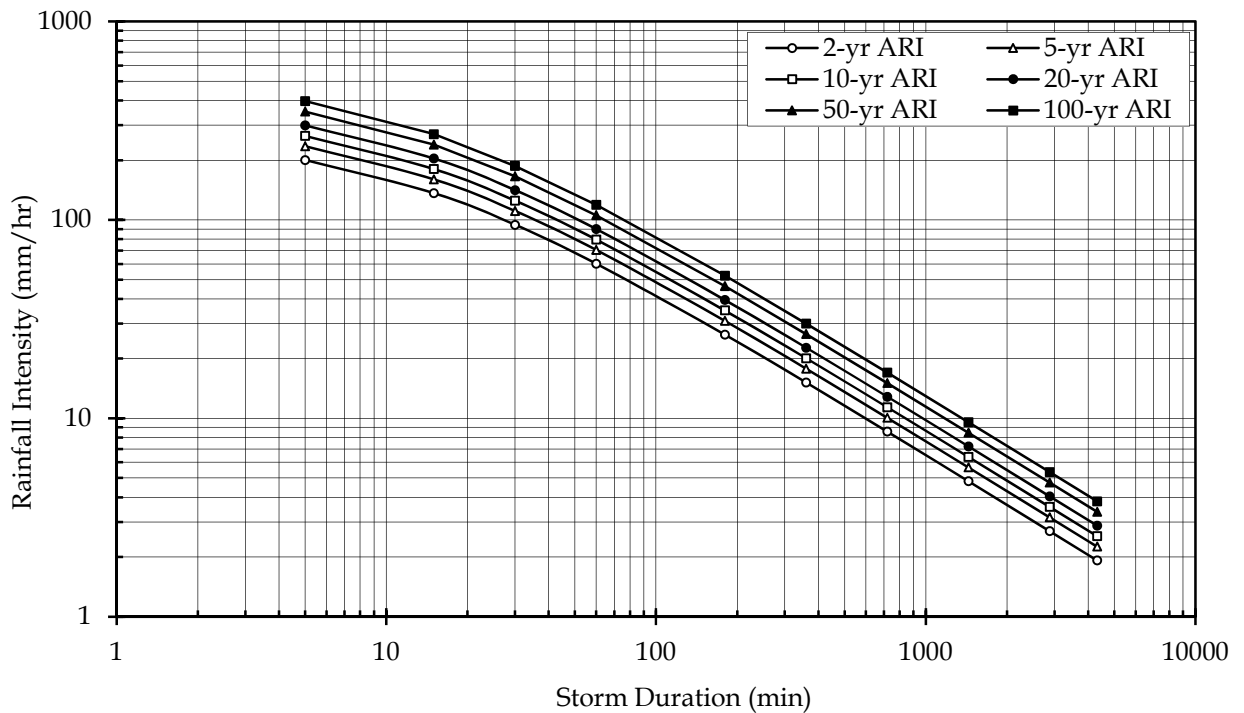


Figure AX3.11.6: Rainfall Station at Rumah Pam JPS P Setia - 3314001

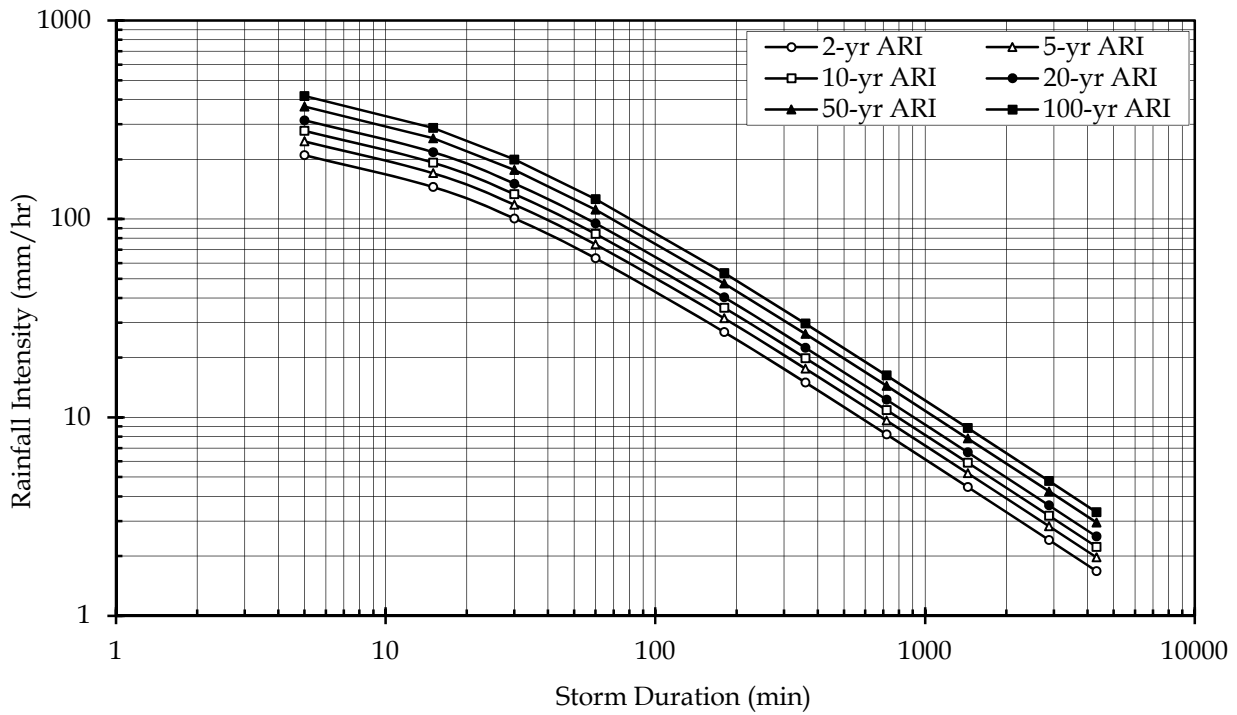


Figure AX3.11.7: Rainfall Station at Setor JPS Tj. Karang - 3411017

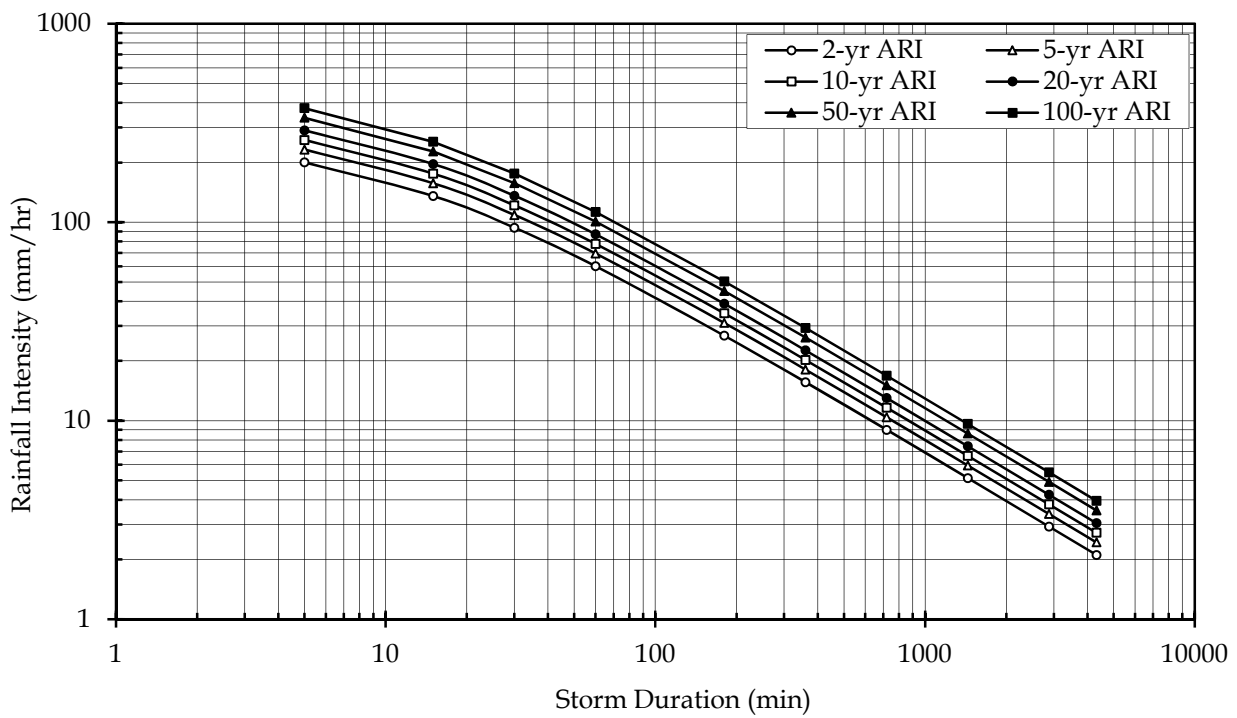


Figure AX3.11.8: Rainfall Station at Kg Kalong Tengah - 3416002

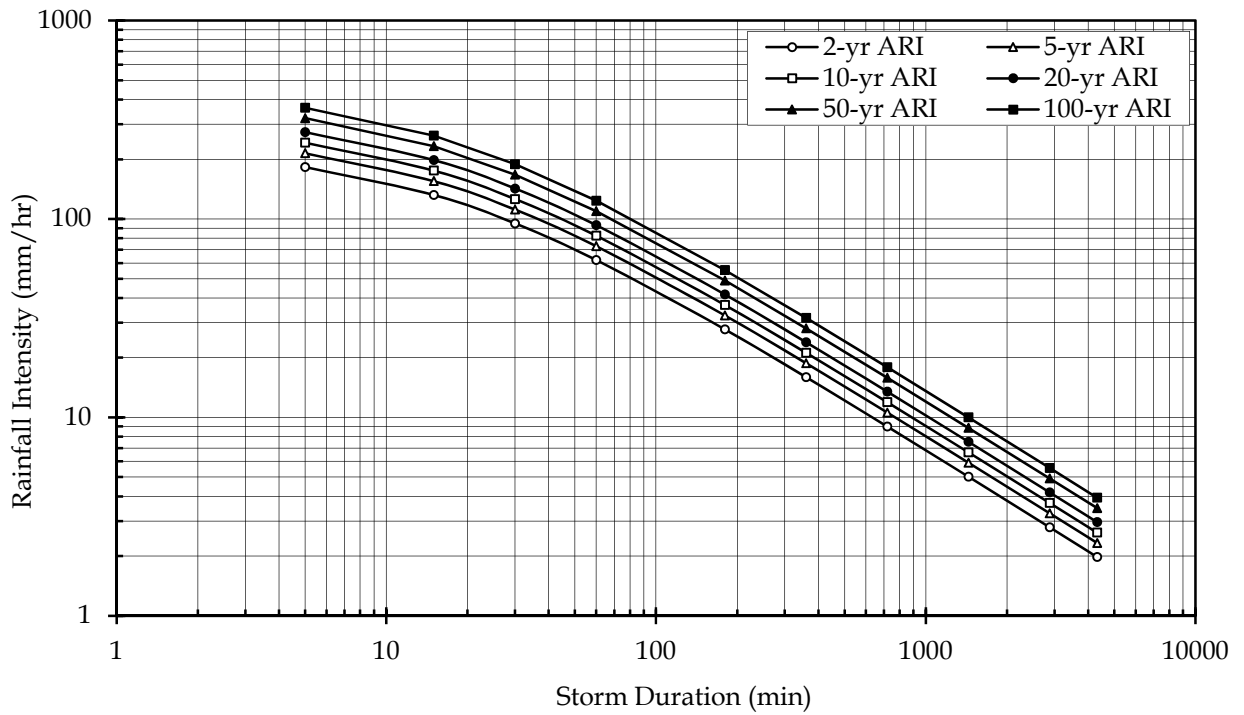


Figure AX3.11.9: Rainfall Station at Loji Air Kuala Kubu Baru - 3516022

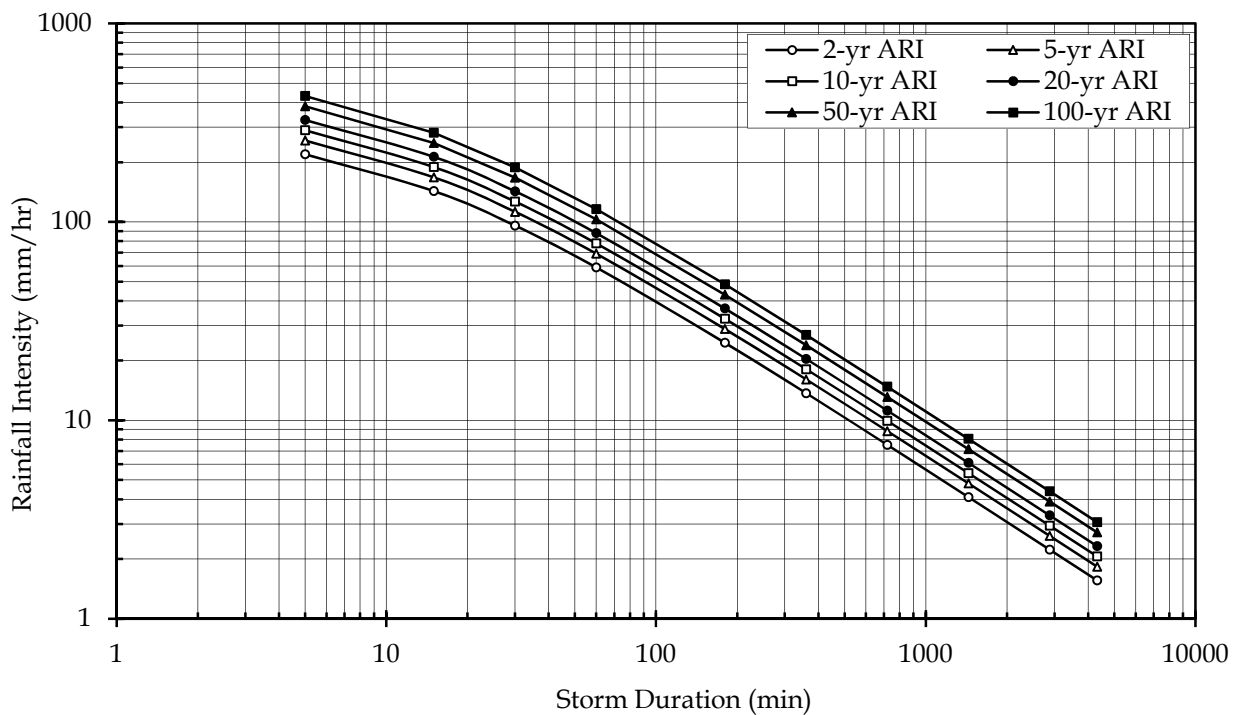


Figure AX3.11.10: Rainfall Station at Rmh Pam Bagan Terap - 3710006

AX3.12 STATE OF TERENGGANU

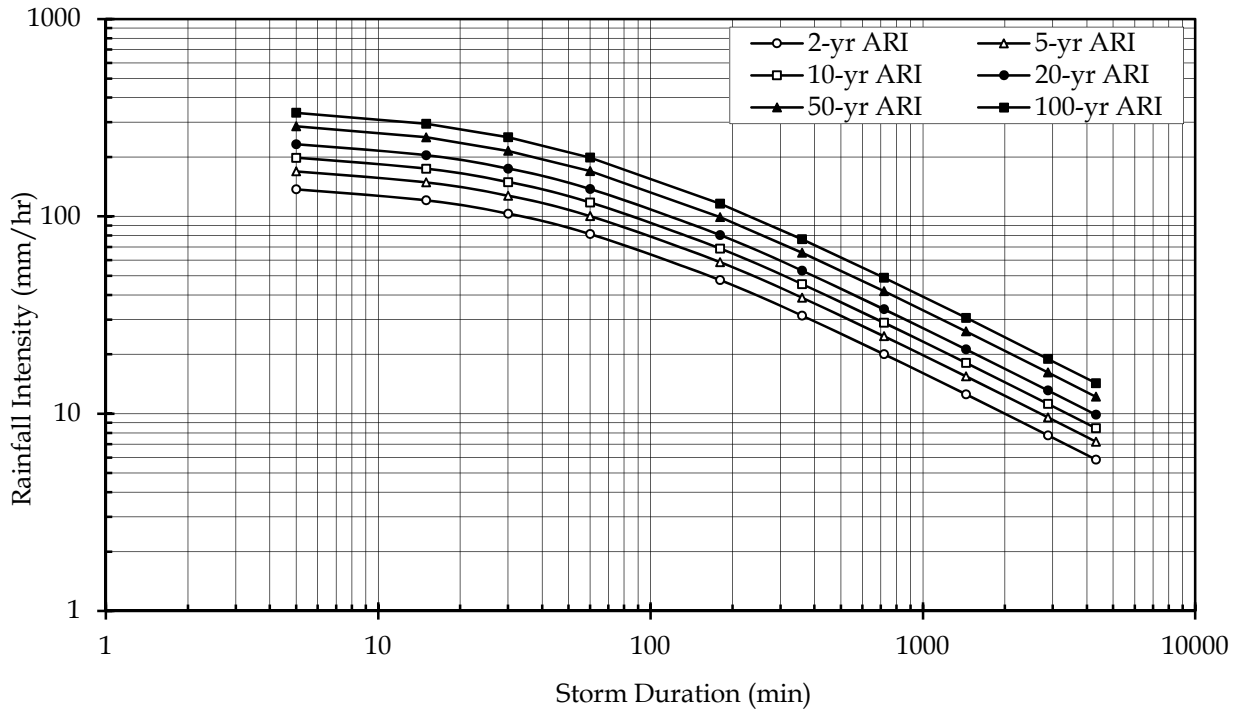


Figure AX3.12.1: Rainfall Station at Hulu Jabor, Kemaman -3933001

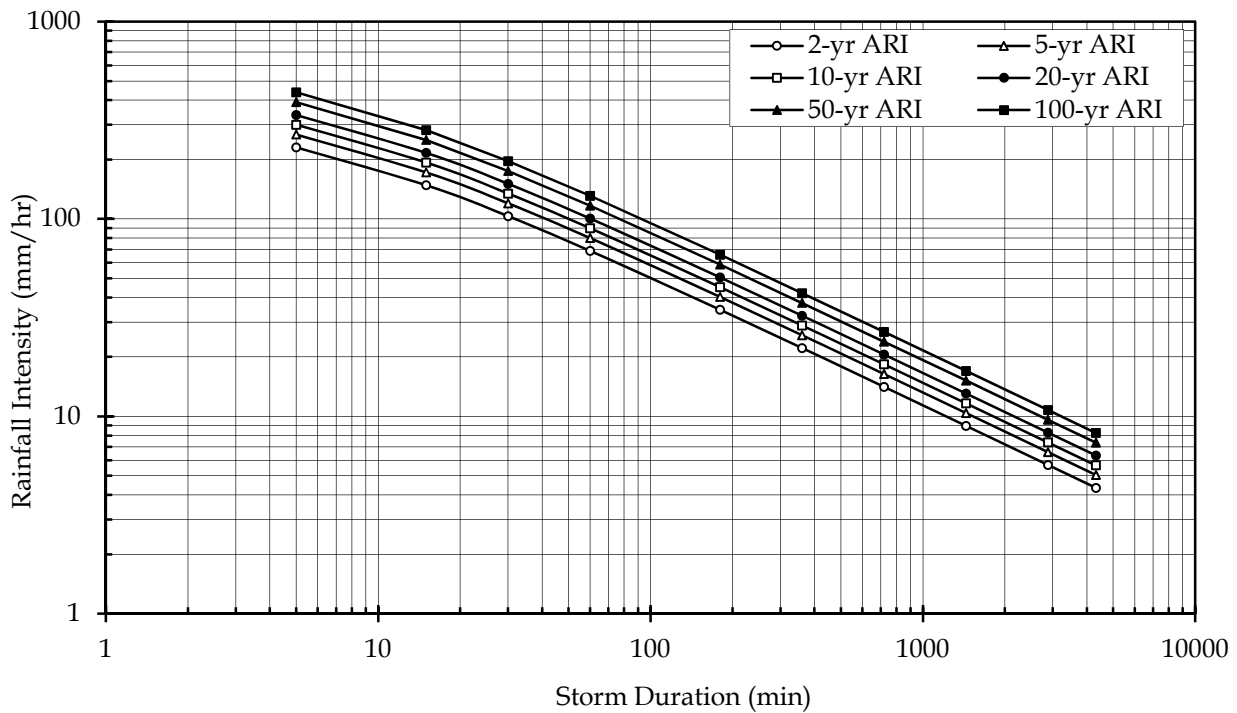


Figure AX3.12.2: Rainfall Station at Kg, Ban Ho, Kemaman-4131001

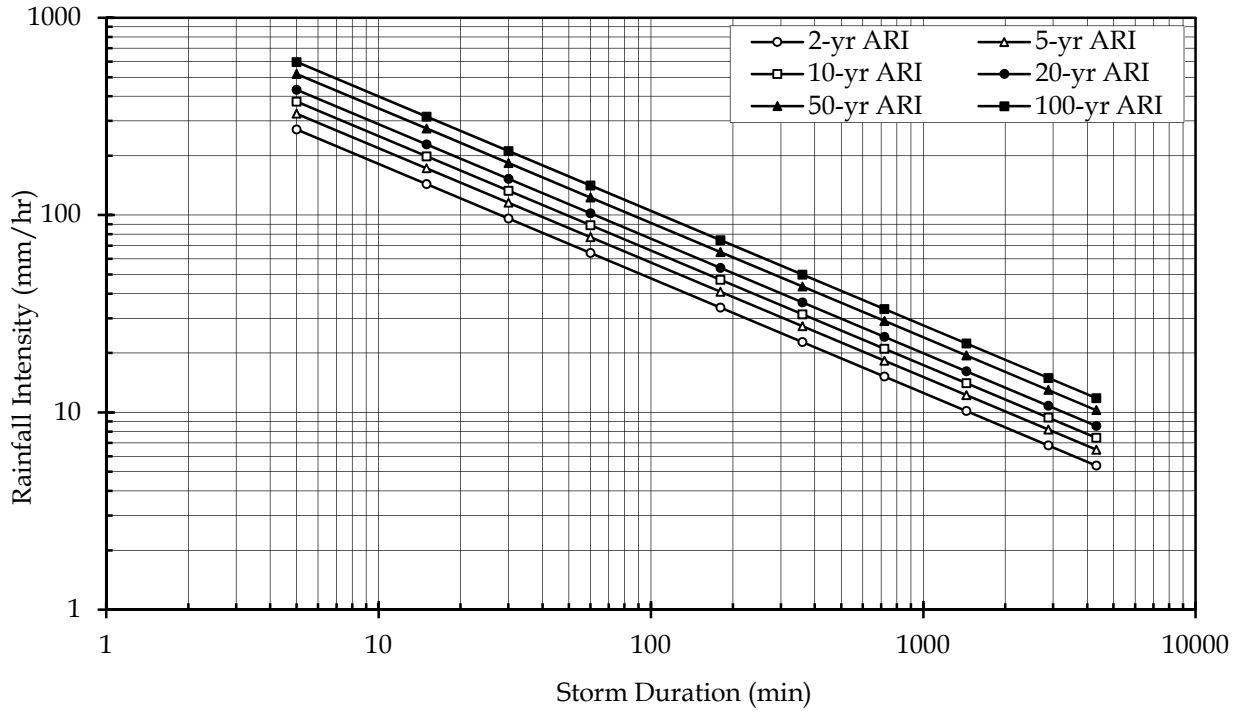


Figure AX3.12.3: Rainfall Station at JPS Kemaman -4234109

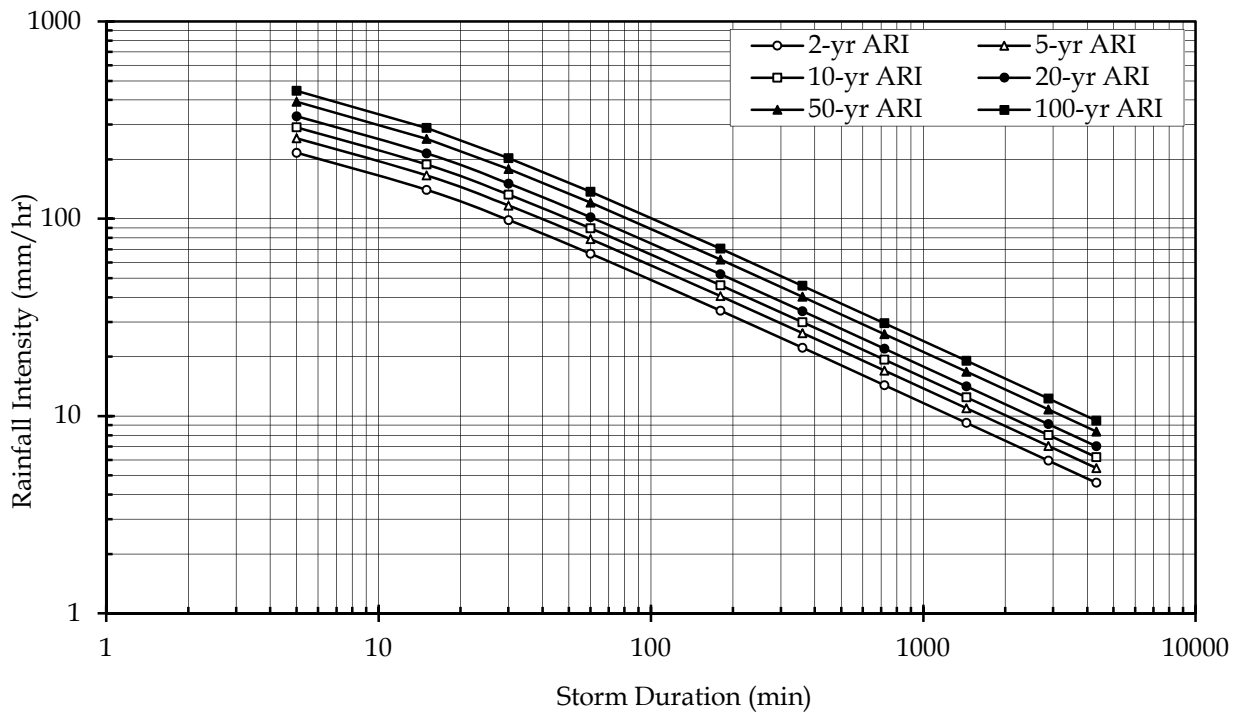


Figure AX3.12.4: Rainfall Station at Jambatan Tebak, Kem.-4332001

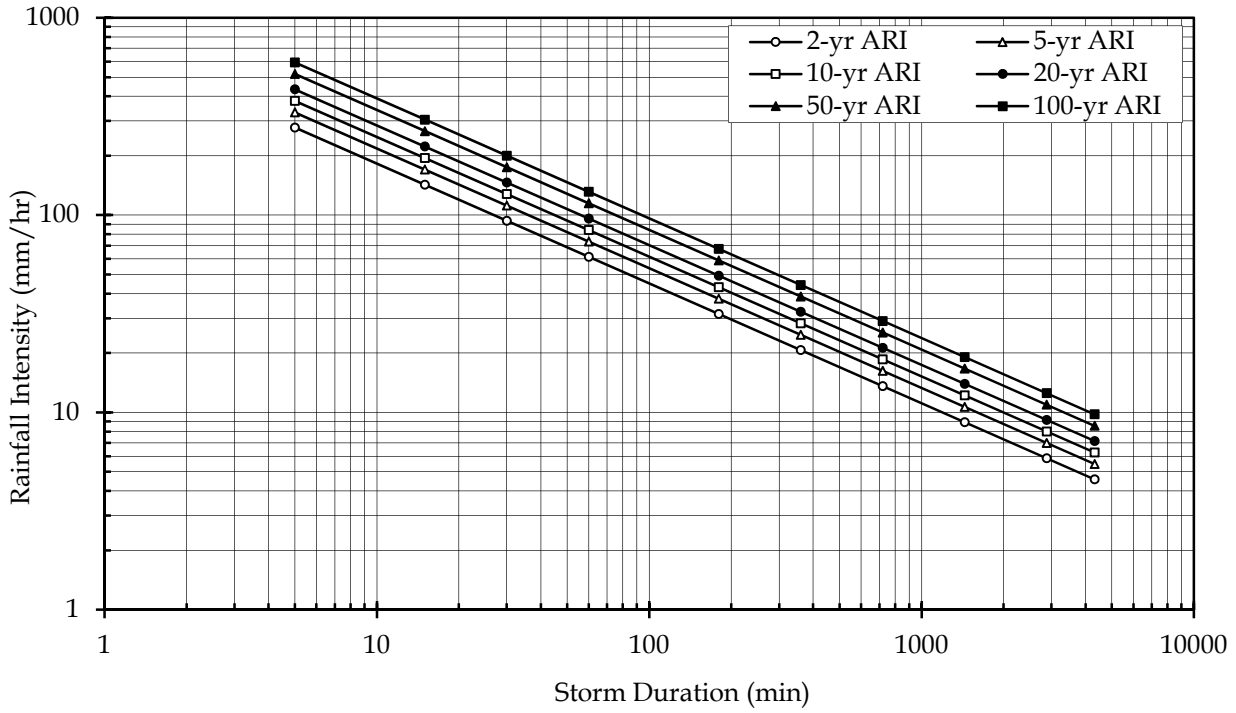


Figure AX3.12.5: Rainfall Station at Rmh Pam Paya Kempian -4529001

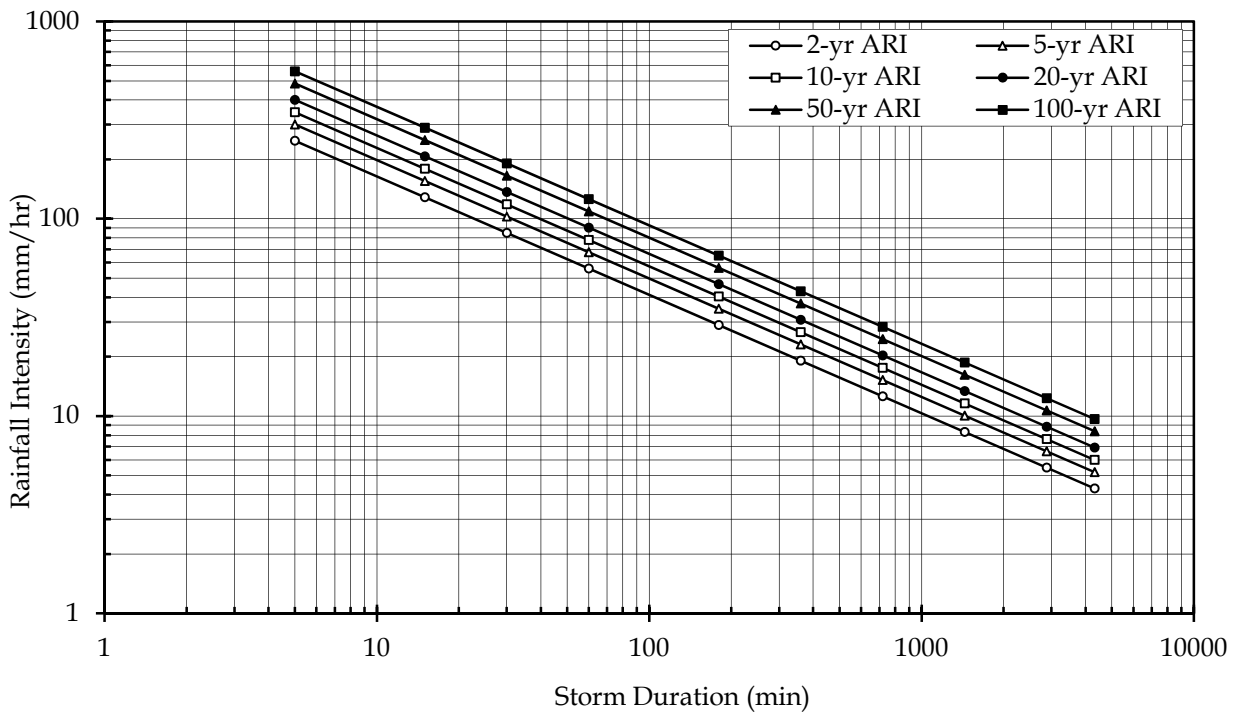


Figure AX3.12.6: Rainfall Station at SK Pasir Raja -4529071

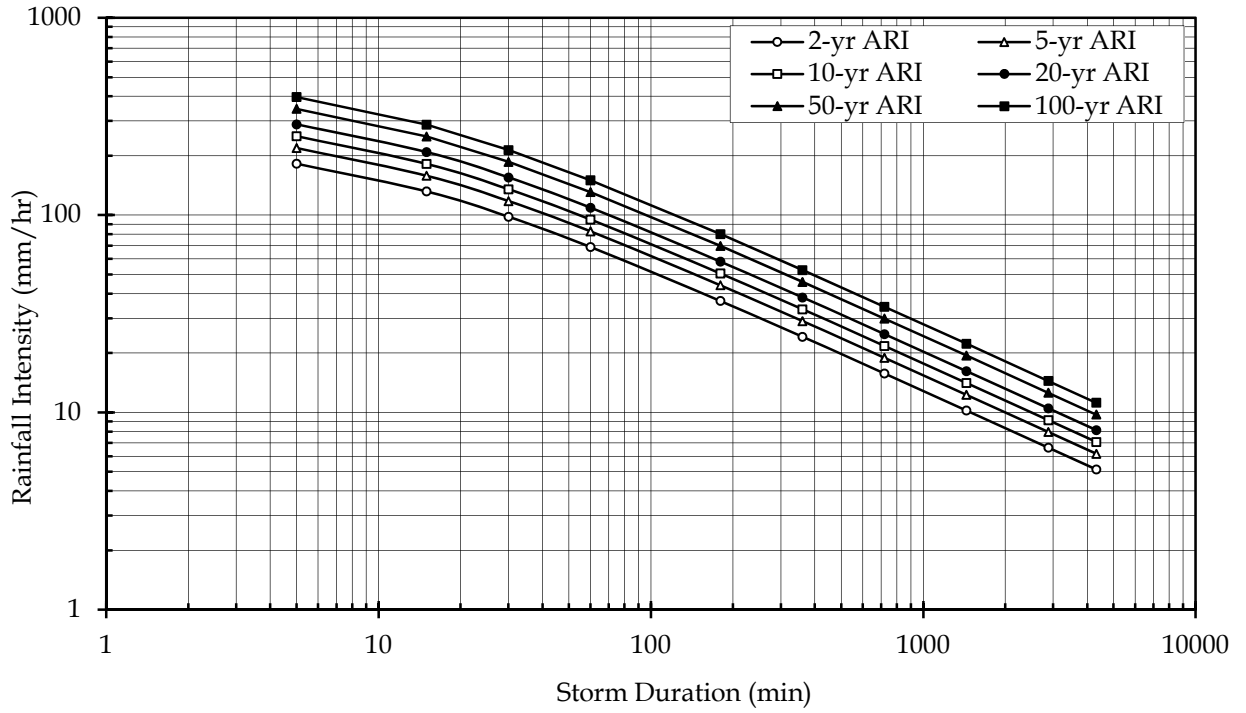


Figure AX3.12.7: Rainfall Station at Al Muktafibilah Shah-4631001

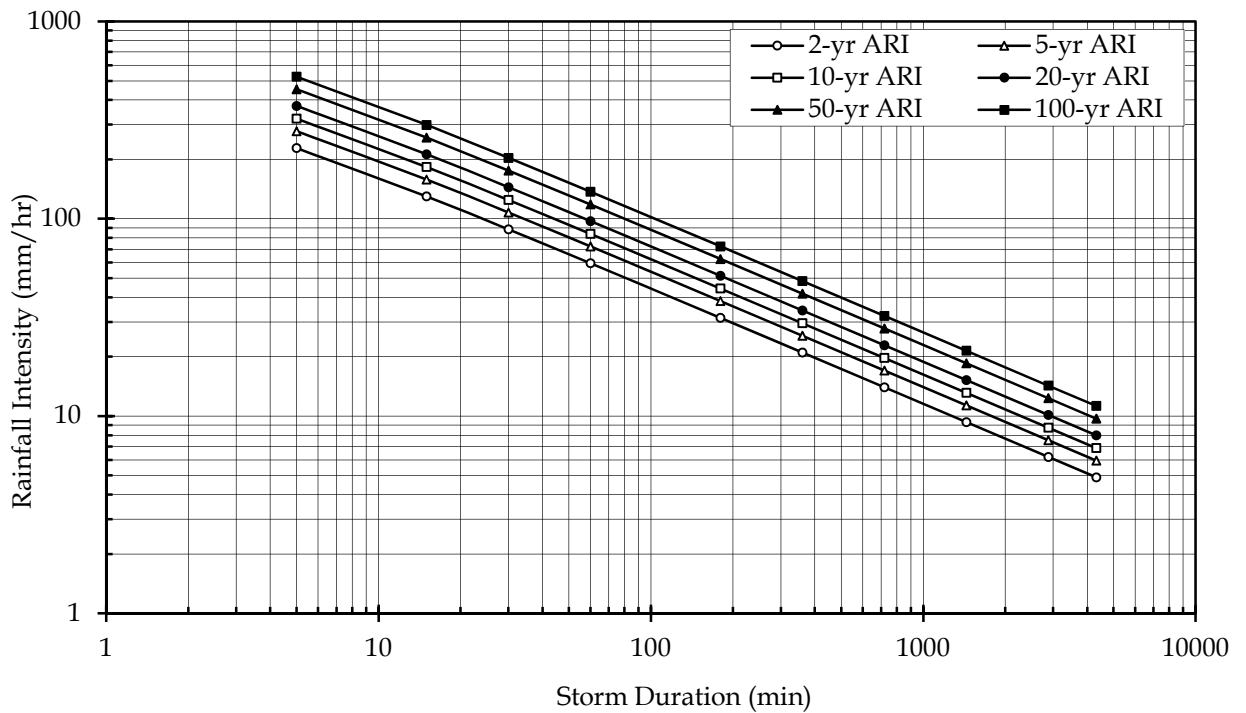


Figure AX3.12.8: Rainfall Station at SM Sultan Omar, Dungun-4734079

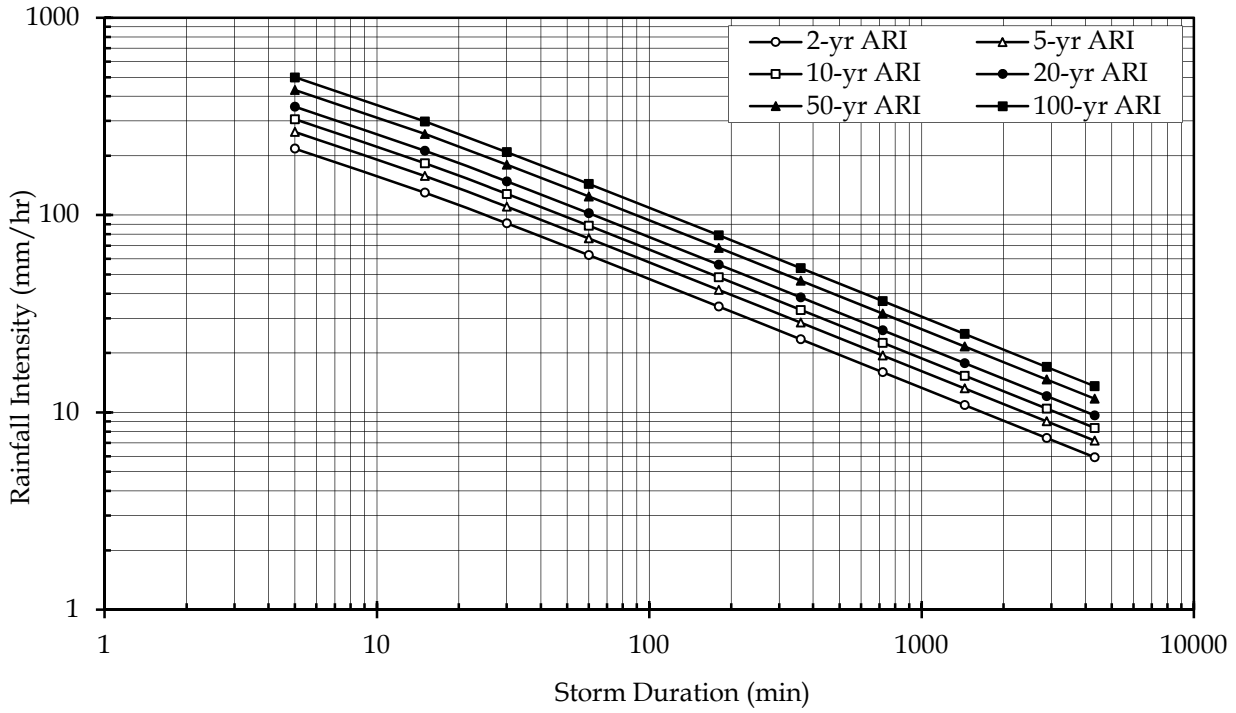


Figure AX3.12.9: Rainfall Station at SK Jerangau-4832077

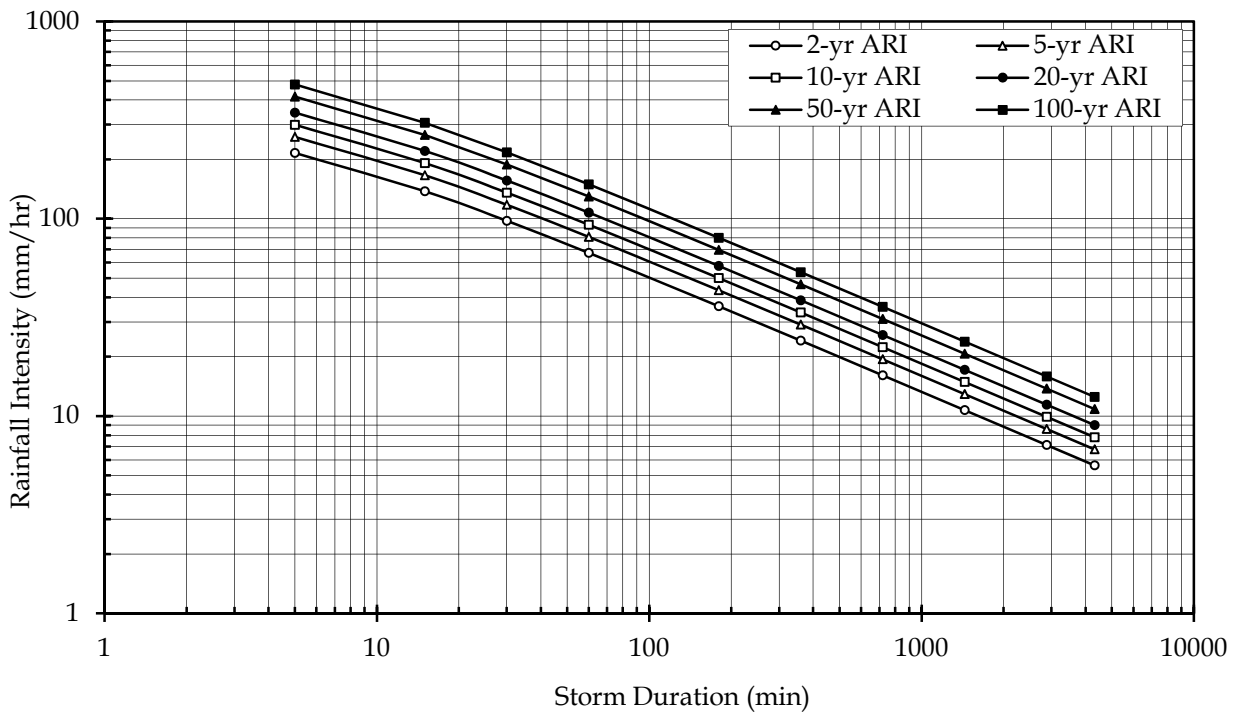


Figure AX3.12.10: Rainfall Station at Kg Menerong, Hulu Trg -4930038

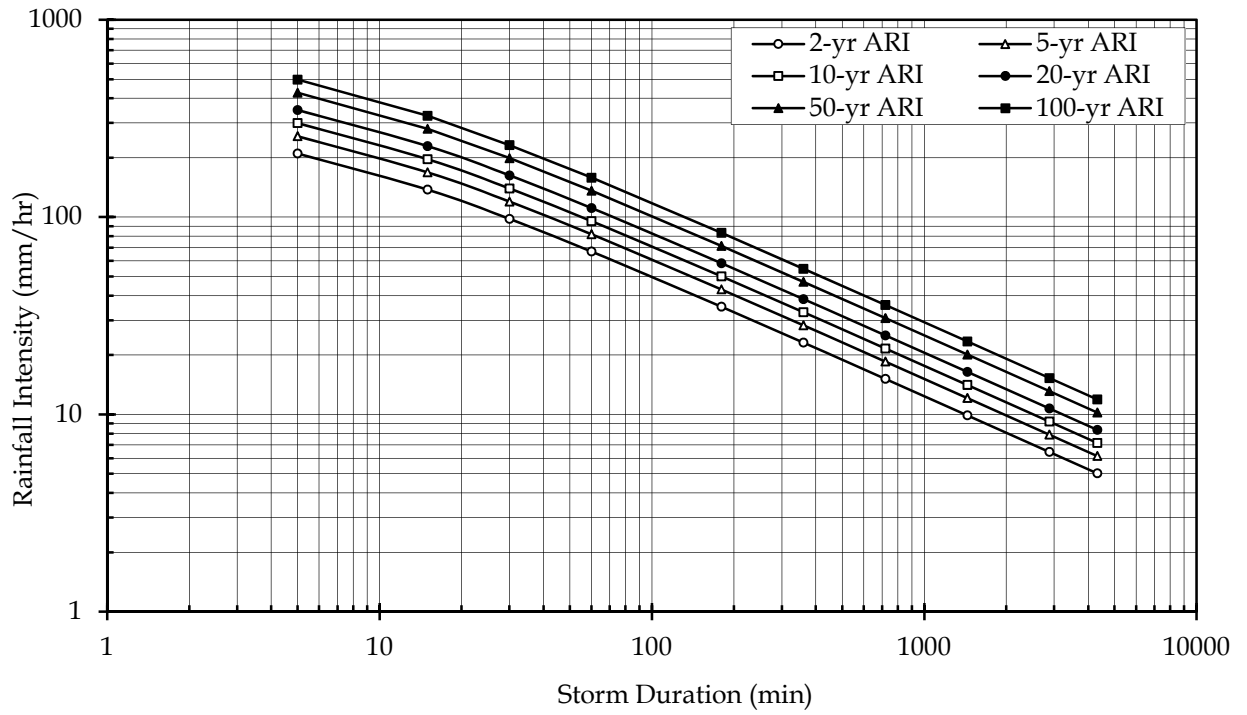


Figure AX3.12.11: Rainfall Station at Kg Dura. Hulu Trg -5029034

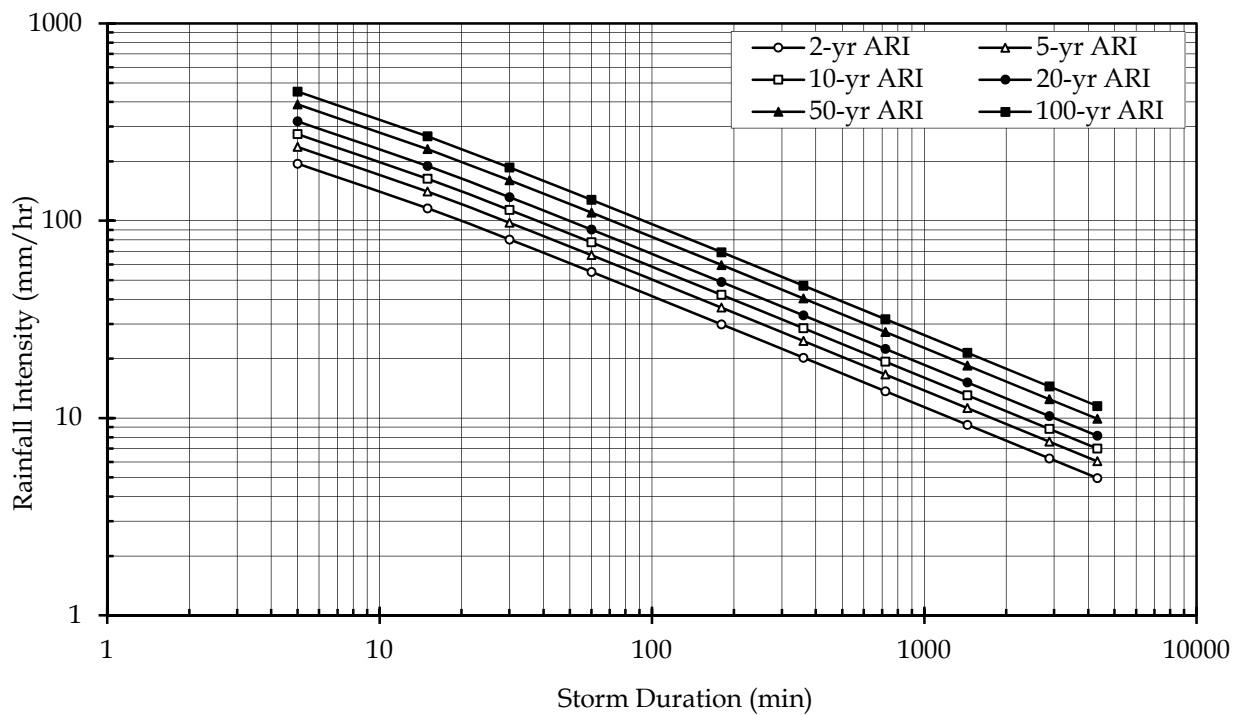


Figure AX3.12.12: Rainfall Station at Sungai Gawi, Hulu Trg -5128001

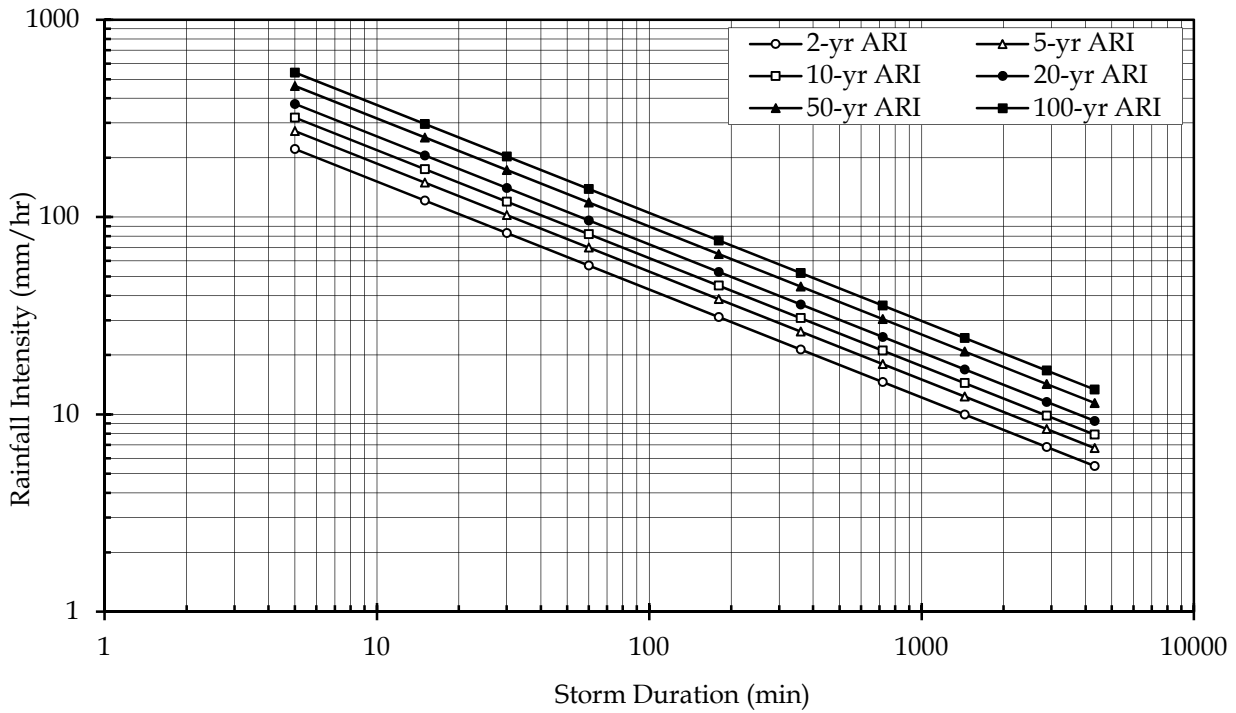


Figure AX3.12.13: Rainfall Station at Sg Petualang, Hulu Trg -5226001

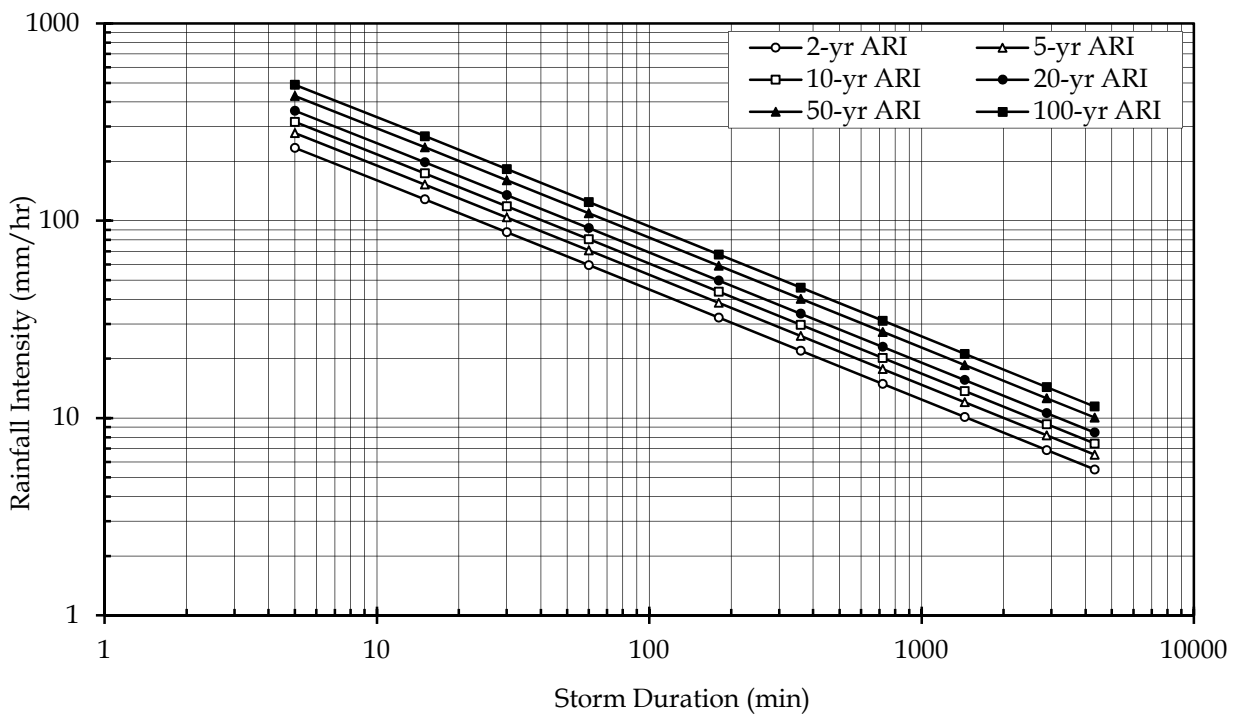


Figure AX3.12.14: Rainfall Station at Sungai Tong, Setiu-5328044

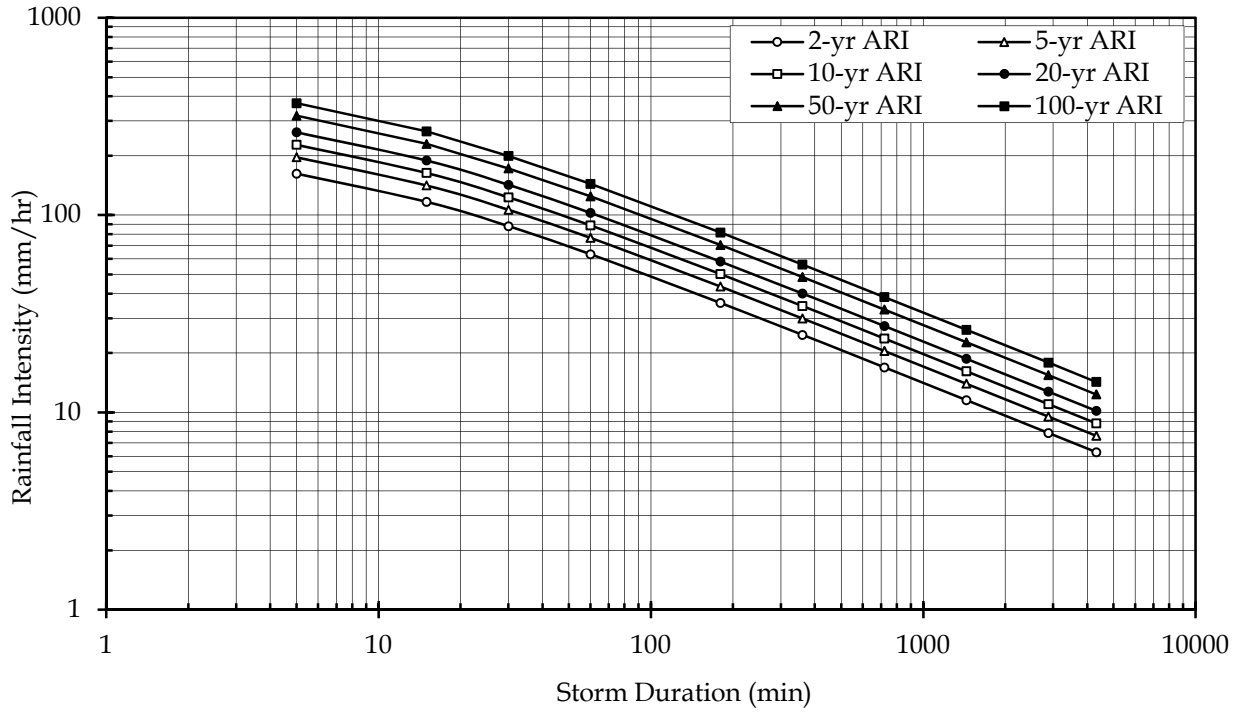


Figure AX3.12.15: Rainfall Station at Setor JPS K Terengganu-5331048

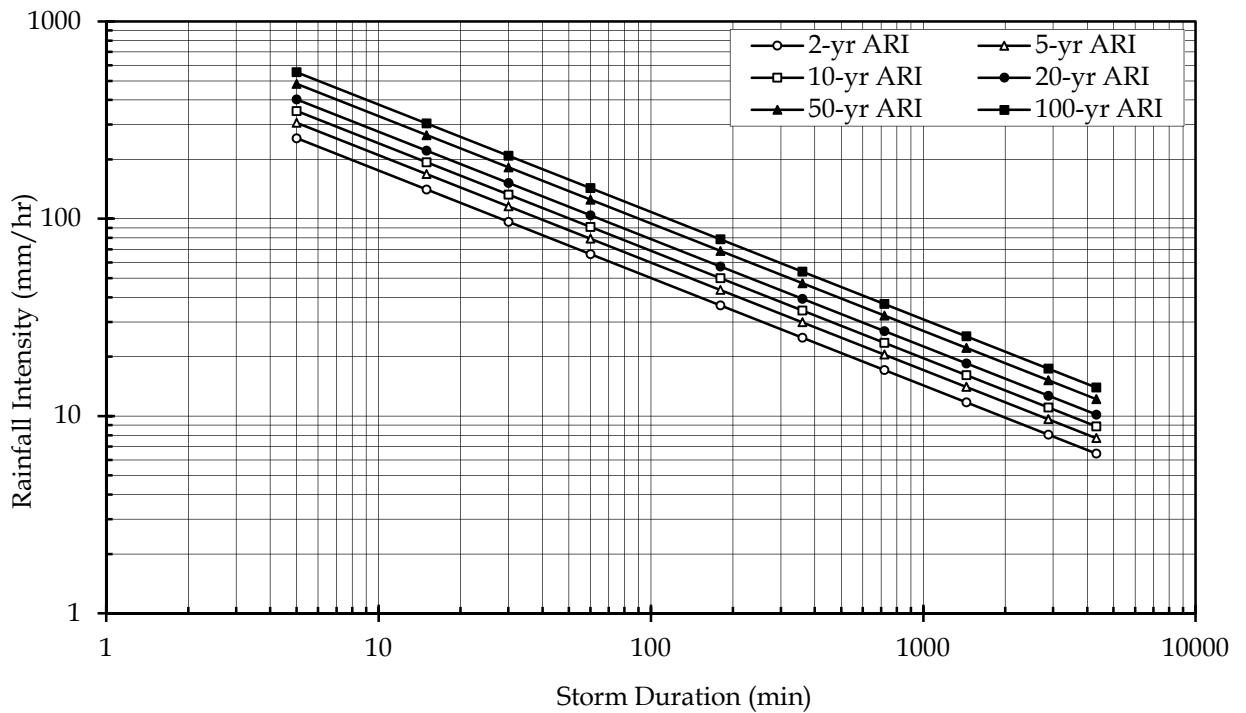


Figure AX3.12.16: Rainfall Station at Kg Seladang, Hulu Setiu-5426001

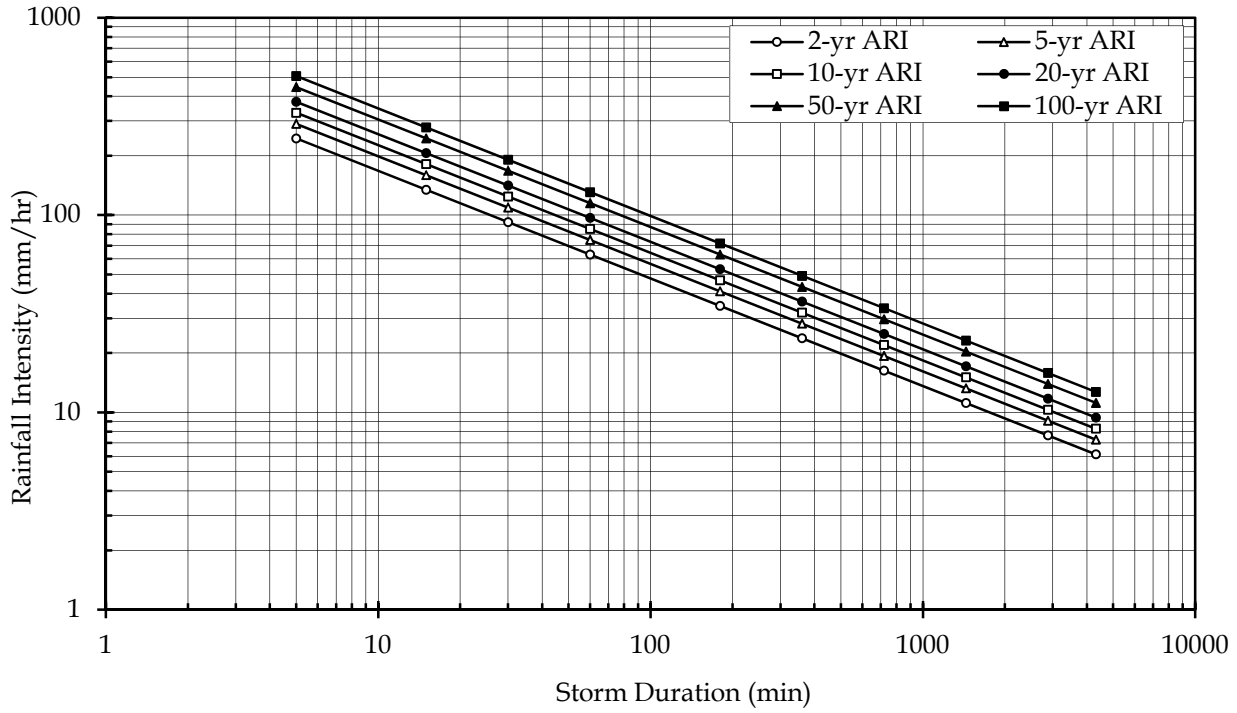


Figure AX3.12.17: Rainfall Station at Kg Bt. Hampar, Setiu-5428001

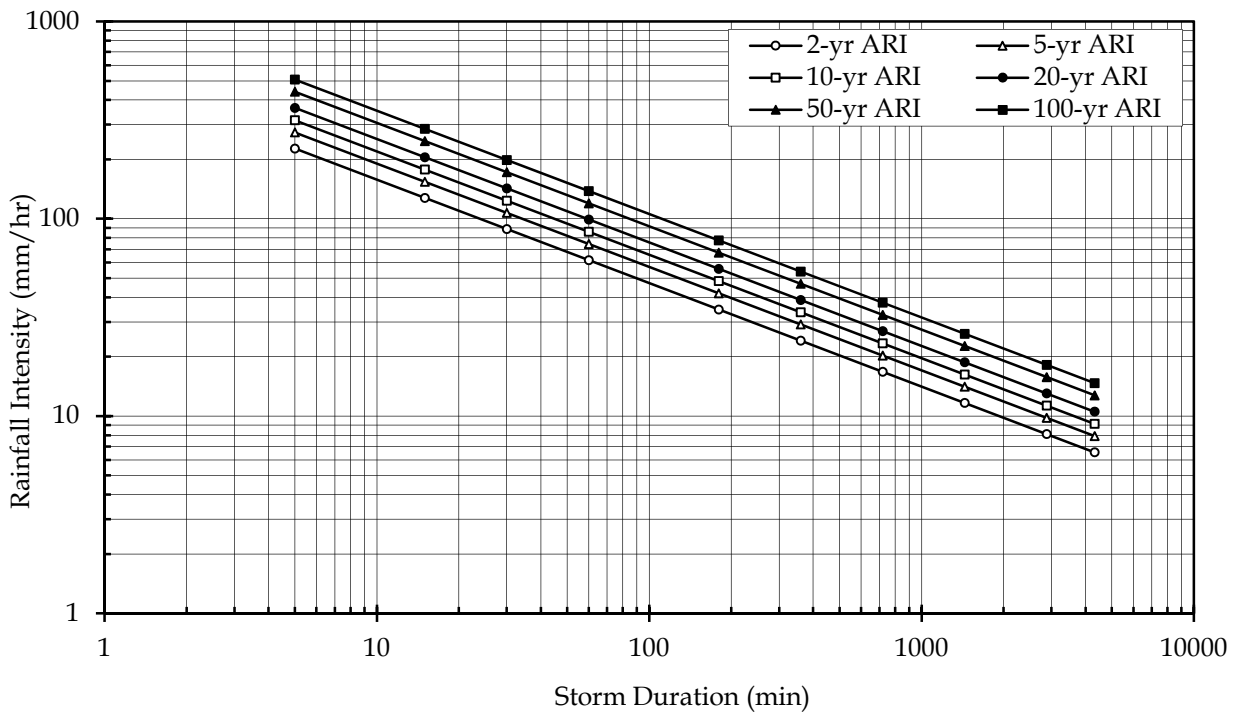


Figure AX3.12.18: Rainfall Station at SK Panchor, Setiu Klinik -5524002

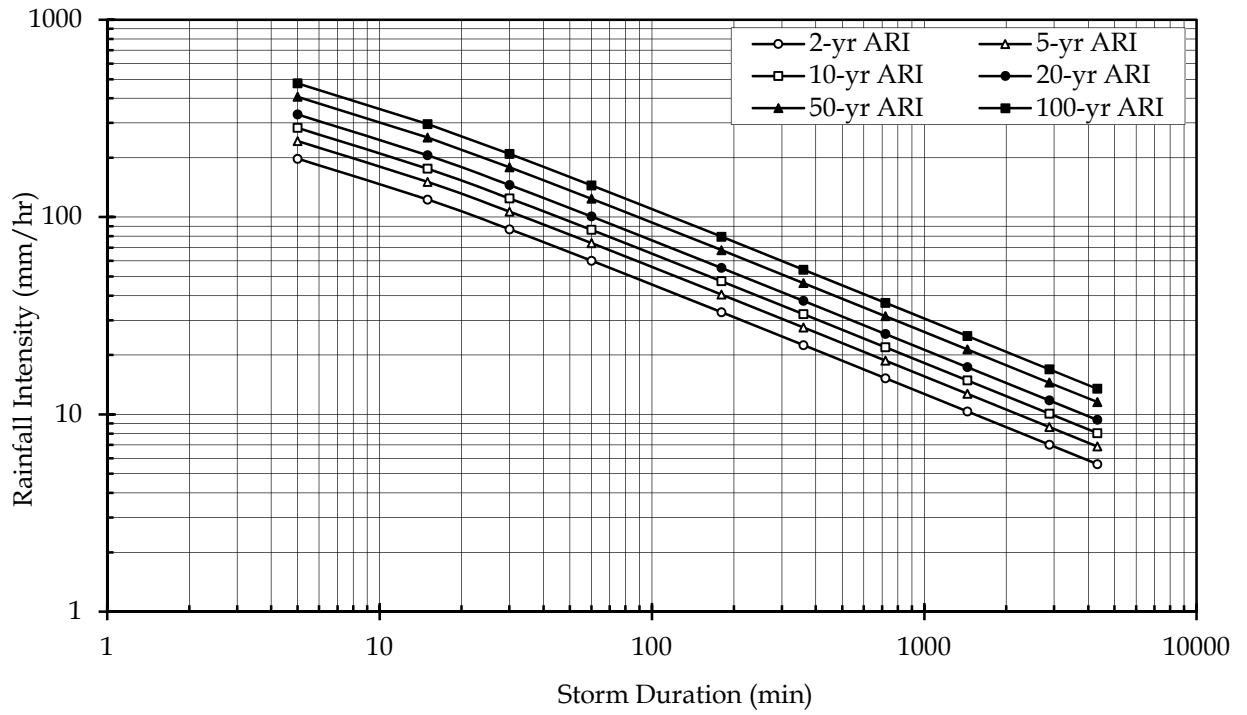


Figure AX3.12.19: Rainfall Station at Kg Raja, Besut-5725006